USGS
science for a changing world

U.S. DEPARTMENT OF THE INTERIOR
U. S. GEOLOGICAL SURVEY

The National Map
US Topo

WHEELER QUADRANGLE
VIRGINIA-TENNESSEE
7.5-MINUTE SERIES


83°37'30"
36°37'30"
266000mE
2670000 FEET (TN)
268
35'
270
271
272
32'30"
273
274
10010000 FEET (VA)
276
83°30'
36°37'30"
4056000mN
840000
FEET (TN)
4055
4054
4053
4052
35'
4051
4050
4049
4048
32'30"
4047
4046
3 420 000
FEET (VA)
4045
3390000
FEET (VA)
4044
4043000mN
800000
FEET (TN)
4043
36°30'
83°37'30"
9980000 FEET (VA)
267
269
275
2700000 FEET (TN)
276000mE
83°30'
CUMBERLAND MOUNTAIN
POOR VALLEY RIDGE
Station Creek
Gibson Cemetery
Bee Branch
Pendleton Branch
Wheeler
Walnut Hill
Colson Cemetery
Ensor Cemetery
Indian Creek
Machine Branch
Wheeler Hollow
Woodson Cemetery
Gibson Station
Gibson Mill
Arnold Cemetery
Barnes Hollow
Nash Mill
GUM HOLLOW LN
Jones Cemetery
Hammock Cemetery
Keck Hollow
DALTON RD
Southern Cemetery
INDIAN CREEK RD
Big Spring Hollow
BRYANT HOLW
Sproles Cemetery
Littrell Cemetery
WHEELER RD
Estep Hollow
Brittian Cemetery
West Fork Little Creek
MARTIN CARMACK LN
IRON WORKS RD
Kelly Cemetery
WILDCAT LN
CONNER RD
CROCKETT RD
OLD FORGE RIDGE RD
LAMM LN
Little Creek
Brooks Cemetery
LITTLE CREEK RD
Dixon Cemetery
Chadwell Cemetery
OAK GROVE RD
Canoe Branch
Liford Cemetery
CHADWELL RDG
LOIS LN
GREERS CHAPEL RD
GREERS CHAPEL ACRES
BOLTON HOLW
Ridge
SHADY LN
RAMSEY HOLLOW RD
DANIELS LOOP RD
SHADY HILL RD
Forge Ridge
Forge Ridge Cemetery
Simmons
Flemon Cemetery
BRANTLEY RD
Forge
SANDEFUR RIDGE RD
OJ BUSSELL LN
Spice Hollow
Steep Gut Hollow
HILL RD
Cosby Cemetery
Poplar Grove
POWELL RIVER RD
Island Creek
HOWARD LN
POPLAR GROVE RD
JOHN DEERE RD
Little Creek
Crain Cemetery
PENNY LN
Jack Nance Island
Pump Hollow
PUMP SPRINGS RD
Bussell Ford
Powell River
Sugar Hollow
Lambert Cemetery
BENFIELD LN
ROSUMTOWN
CRAIN HILL RD
FULTZ RIDGE RD
Hines Hollow
Parks Cemetery
OAK GROVE RD
JOHNSON RD
Ellison Cemetery
VANCEL HILL RD
COSBY RIDGE RD
GULLEY RIVER RD
Riverside
Cosby Ford
Cosby Bridge
Pine Hill Hollow
SHACKLEFORD LN
PARKS LN
FERGUSON RIDGE RD
BUIS LN
Caney Hollow
England Cemetery
Ellison Bend
25E
32
Cave Spring Creek
LARGE RD
Bee Hollow
N RIVERSIDE RD
Yellow Shoals Ford
LOCK LN
Massengill Bend
Horse Hollow
Mill Hollow
CAVE SPRINGS RD
Double S Bend
Long Cemetery
Wylie Cemetery
Willis Cemetery
BILL BEELER LN
FORTNER LN
OXFORD BOLTON LN
CAYLOR LN
Cook Cemetery
FULTZ RD
HIGHLAND VIEW RD
ENGLAND RD
PAUL WILLIAMS LN
Bacchus Hollow
WHITAKER RD
GRASSY HOLLOW RD
SUNDOWN LN
FREEMAN RD
Ownes Cemetery
Campbell Cemetery
Campbell Ford
Bacchus
Freeman Cemetery
BACCHUS RD
Cave Spring
ROB CAMPBELL LN
Russell Creek
Kesterson Cemetery
Plains Creek
OLD MULBERRY RD
CAMPBELL DR
COLEMAN RD
345
58
691
692
693
699
63

Produced by the United States Geological Survey
North American Datum of 1983 (NAD83)
World Geodetic System of 1984 (WGS84). Projection and
1 000-meter grid: Universal Transverse Mercator, Zone 17S
10 000-foot ticks: Virginia Coordinate System of 1983 (south zone)
and Tennessee Coordinate System of 1983

Imagery....................................NAIP, April 2008 - October 2009
Roads...©2006-2010 Tele Atlas
Names..GNIS, 2008
Hydrography....................National Hydrography Dataset, 2008
Contours...............................National Elevation Dataset, 2001

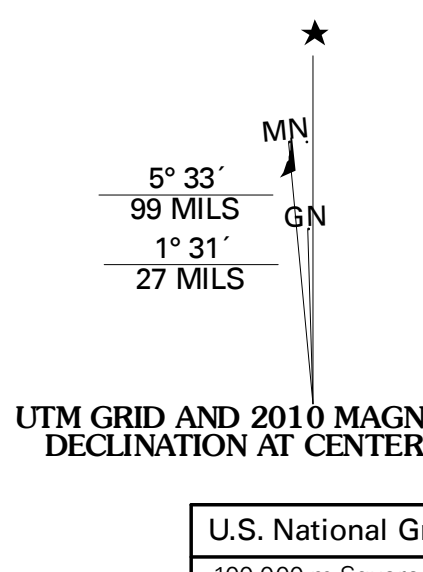
MN
GN
5° 33´
99 MILS
1° 31´
27 MILS

UTM GRID AND 2010 MAGNETIC NORTH
DECLINATION AT CENTER OF SHEET

U.S. National Grid
100,000-m Square ID
KA
Grid Zone Designation
17S

SCALE 1:24 000

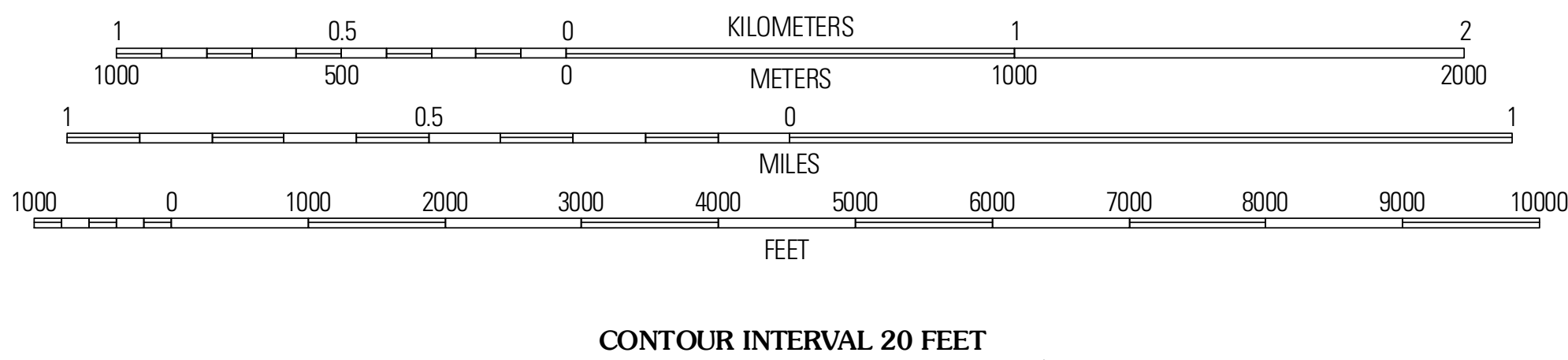
1
0.5
0
KILOMETERS
1
2
1000
500
0
METERS
1000
2000
1
0.5
0
MILES
1
1000
0
1000
2000
3000
4000
5000
6000
7000
8000
9000
10000
FEET

CONTOUR INTERVAL 20 FEET
NORTH AMERICAN VERTICAL DATUM OF 1988

This map was produced to conform with version 0.5.10 of the
draft USGS Standards for 7.5-Minute Quadrangle Maps.
A metadata file associated with this product is draft version 0.5.11

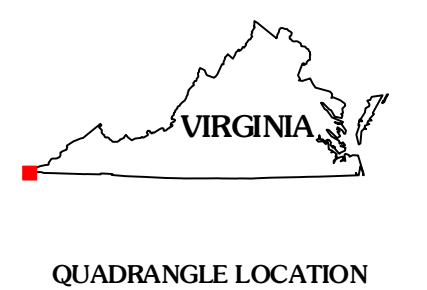

QUADRANGLE LOCATION

Middlesboro North	Varilla	Ewing
Middlesboro South	Wheeler	Coleman Gap
Clouds	Tazewell	Howard Quarter

ADJOINING 7.5' QUADRANGLES

ROAD CLASSIFICATION

Interstate Route	═	State Route	═
US Route	═	Local Road	═
Ramp	—	4WD	- - - -

Interstate Route US Route State Route

WHEELER, VA-TN
2010