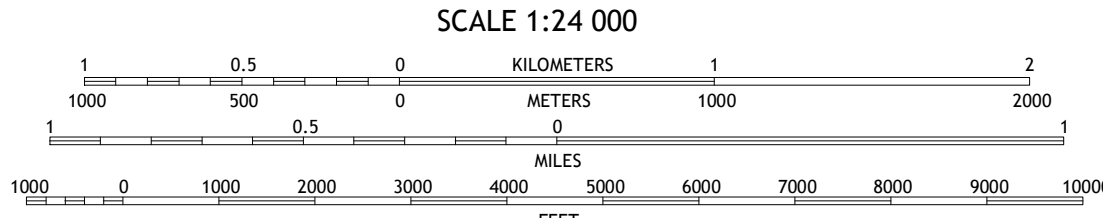

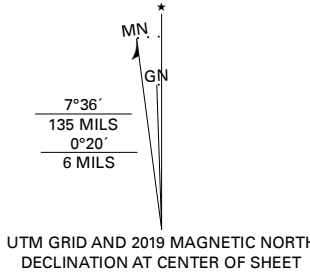


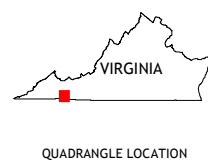
Produced by the United States Geological Survey

North American Datum of 1983 (NAD83)
World Geodetic System of 1984 (WGS84). Projection and
1 000-meter grid: Universal Transverse Mercator, Zone 17S
This map is not a legal document. Boundaries may be
generalized for this map scale. Private lands within government
reservations may not be shown. Obtain permission before
entering private lands.

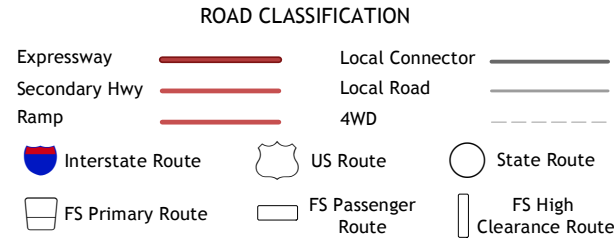
Imagery.....N.A.P., April 2016 - July 2016
Roads.....U.S. Census Bureau, 2016
Data within US Forest Service Lands.....FSTopo
Data with limited Forest Service updates, 2012 - 2016
Names.....G.N.S., 1979 - 2018
Hydrography.....National Hydrography Dataset, 2002 - 2018
Contours.....National Elevation Dataset, 2001 - 2018
Boundaries.....Multiple sources; see metadata file 2019
Wetlands.....FWS National Wetlands Inventory 1990 - 2001



CONTOUR INTERVAL 40 FEET
NORTH AMERICAN VERTICAL DATUM OF 1988
This map was produced to conform with the
National Geospatial Program US Topo Product Standard, 2011.
A metadata file associated with this product is draft version 0.6.18



1	2	3	1 Chilhowie
4	5	3 Marion	
6	7	4 Konnarock	
		5 Trout Dale	
		6 Grayson	
		7 Park	
		8 Grassy Creek	



Check with local Forest Service unit
for current travel conditions and restrictions.

WHITETOP MOUNTAIN, VA
2019

