



Produced by the United States Geological Survey North American Datum of 1983 (NAD83) World Geodetic System of 1984 (WGS84) Projection and 1 000-meter grid-Universal Transverse Mercator, Zone 17S

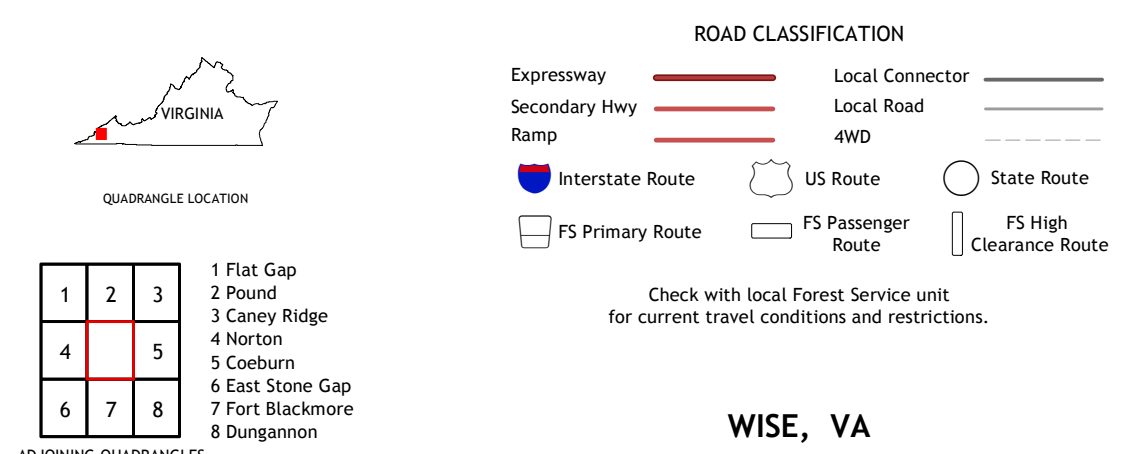
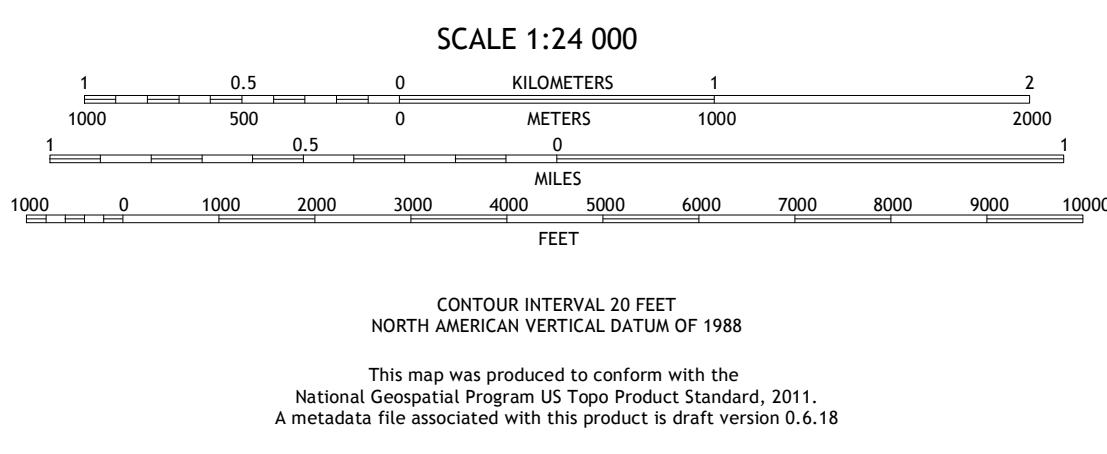



Table with 3 columns and 8 rows listing adjacent quadrangles and their corresponding numbers (1-8).

WISE, VA 2019

