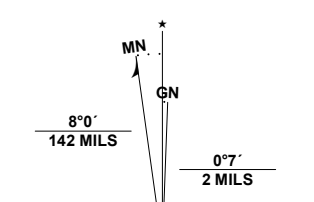


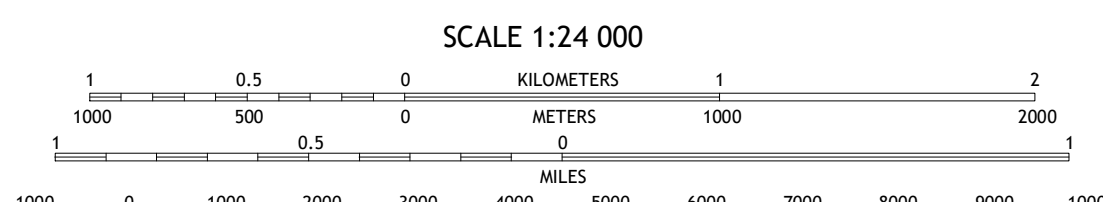

Produced by the United States Geological Survey

North American Datum of 1983 (NAD83)
World Geodetic System of 1984 (WGS84), Projection and
1 000-meter grid/Universal Transverse Mercator, Zone 17S
This map is not a legal document. Boundaries may be
generalized for this map scale. Private lands within government
reservations may not be shown. Obtain permission before
entering private lands.

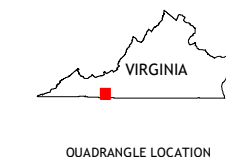
Imagery.....NAIP, October 2018 - October 2018
Roads.....U.S. Census Bureau, 2016 - 2021
Names.....GNIS, 1979 - 2022
Hydrography.....National Hydrography Dataset, 2002 - 2018
Contours.....National Elevation Dataset, 2021
Boundaries.....Multiple sources; see metadata file 2019 - 2021
Wetlands.....FWS National Wetlands Inventory 1982



UTM GRID AND 2019 MAGNETIC NORTH
DECLINATION AT CENTER OF SHEET



CONTOUR INTERVAL 20 FEET
NORTH AMERICAN VERTICAL DATUM OF 1988
This map was produced to conform with the
National Geospatial Program US Topo Product Standard.



QUADRANGLE LOCATION

1	2	3
4	5	6
7	8	

- 1 Austinville
- 2 Sylvanus
- 3 Hillsville
- 4 Galax
- 5 Fancy Gap
- 6 Cumberland Knob
- 7 Lumburg
- 8 Cava

ROAD CLASSIFICATION		LOCAL CONNECTOR	
Expressway	Local Connector	Local Road	State Route
Secondary Hwy	Local Road	4WD	
Ramp	4WD	US Route	
Interstate Route	US Route	State Route	

