

Produced by the United States Geological Survey
North American Datum of 1983 (NAD83)
World Geodetic System of 1984 (WGS84)
Projection and 1 000-meter grid/Universal Transverse Mercator, Zone 17S

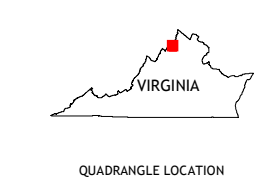
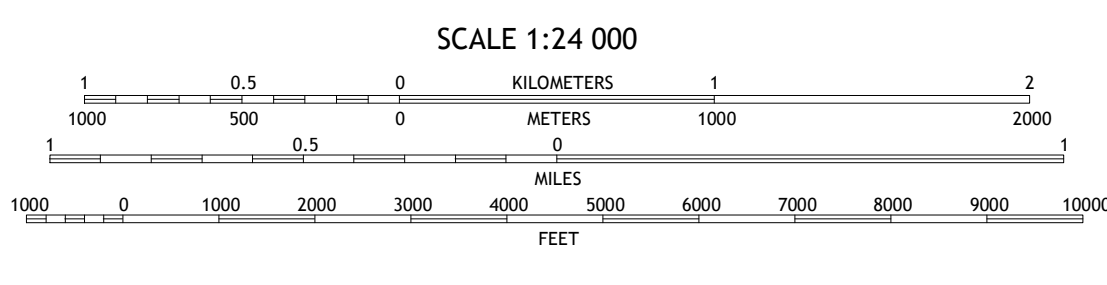
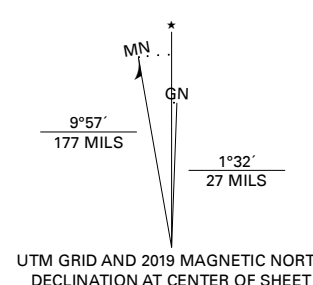
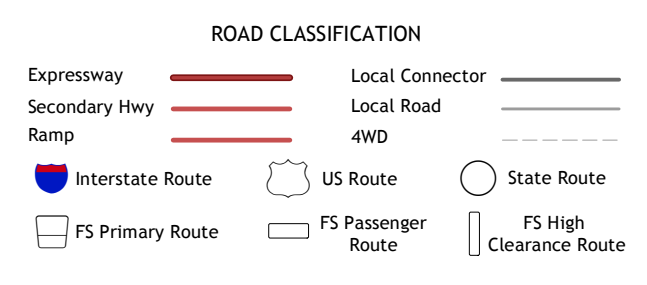


Table with 2 columns: Adjacent Quadrangles (numbered 1-8) and their names (Baker, Wardsville, Mountain Falls, Wolf Gap, Tom's Brook, Conville, Edinburg, Rileyville).



Check with local Forest Service unit for current travel conditions and restrictions.
WOODSTOCK, VA, WV
2019

