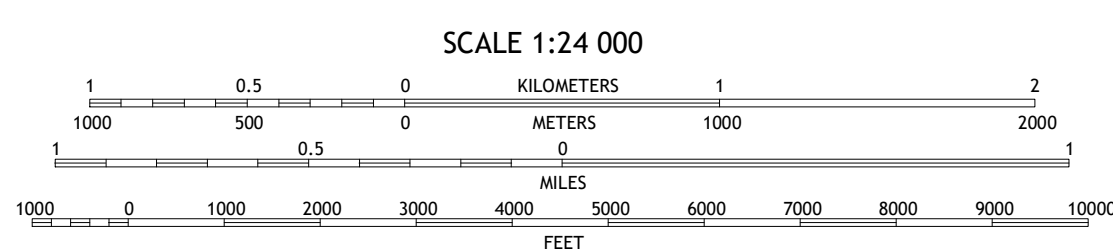
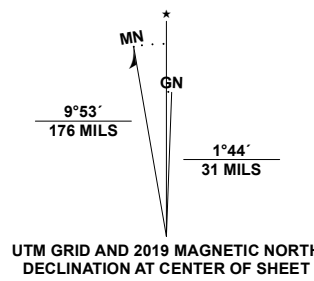


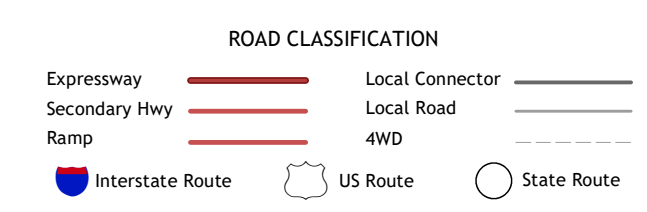
Produced by the United States Geological Survey

North American Datum of 1983 (NAD83) World Geodetic System of 1984 (WGS84) Projection and 1 000-meter grid/Universal Transverse Mercator, Zone 17S This map is not a legal document. Boundaries may be generalized for this map scale. Private lands within government reservations may not be shown. Obtain permission before entering private lands.

Imagery.....NAIP, August 2018 - October 2018 Roads.....U.S. Census Bureau, 2016 Names.....GNIS, 1979 - 2022 Hydrography.....National Hydrography Dataset, 2002 - 2020 Contours.....National Elevation Dataset, 2021 Boundaries.....Multiple sources; see metadata file 2019 - 2021 Wetlands.....FWS National Wetlands Inventory 1984 - 2013



ADJOINING QUADRANGLES table with 3x3 grid of numbers 1-9 and corresponding place names: 1 Keswick, 2 Boswells Tavern, 3 Louisa, 4 Boyd Tavern, 5 Ferriscliff, 6 Palmyra, 7 Columbia, 8 Caledonia, 9 Kent's Store.



ZION CROSSROADS, VA

