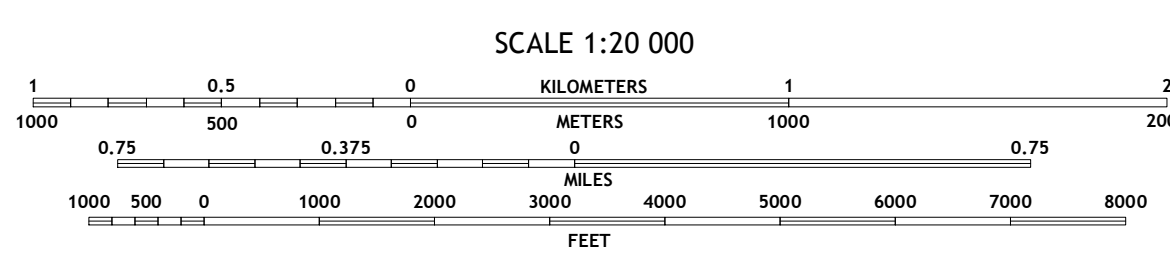
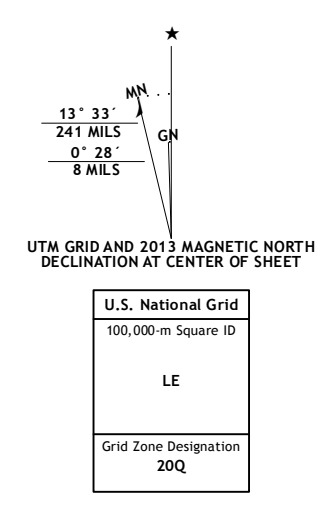
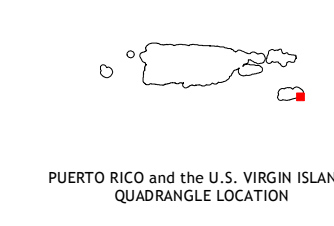


Produced by the United States Geological Survey
North American Datum of 1983 (NAD83)
World Geodetic System of 1984 (WGS84). Projection and
1 000-meter grid: Universal Transverse Mercator, Zone 20Q

Imagery.....U.S. Army Corps of Engineers, 2012
Roads.....©2006-2012 TomTom
Names.....GNSS, 2013
Hydrography.....National Hydrography Dataset, 2012
Contours.....National Elevation Dataset, 2010
Boundaries.....Census, BWC, IBC, USGS, 1977 - 2012
Public Land Survey System.....BLM, 2006 - 2008

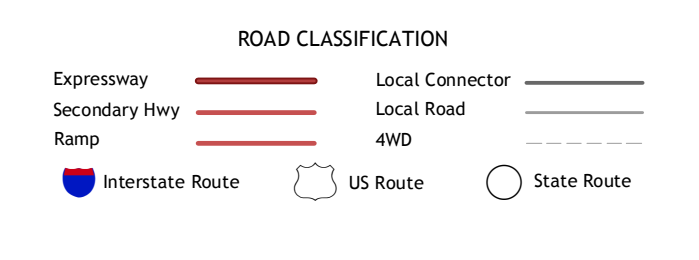


CONTOUR INTERVAL 30 FEET
DATUM IS LOCAL MEAN SEA LEVEL
This map was produced to conform with the
National Geospatial Program US Topo Product Standard, 2011.
A metadata file associated with this product is draft version 0.6.13



ADJOINING QUADRANGLES

1	2	3	1 Beuregard Bay
4	5	4 Christened	
6	7	8	



GRASS POINT, VI
2013

