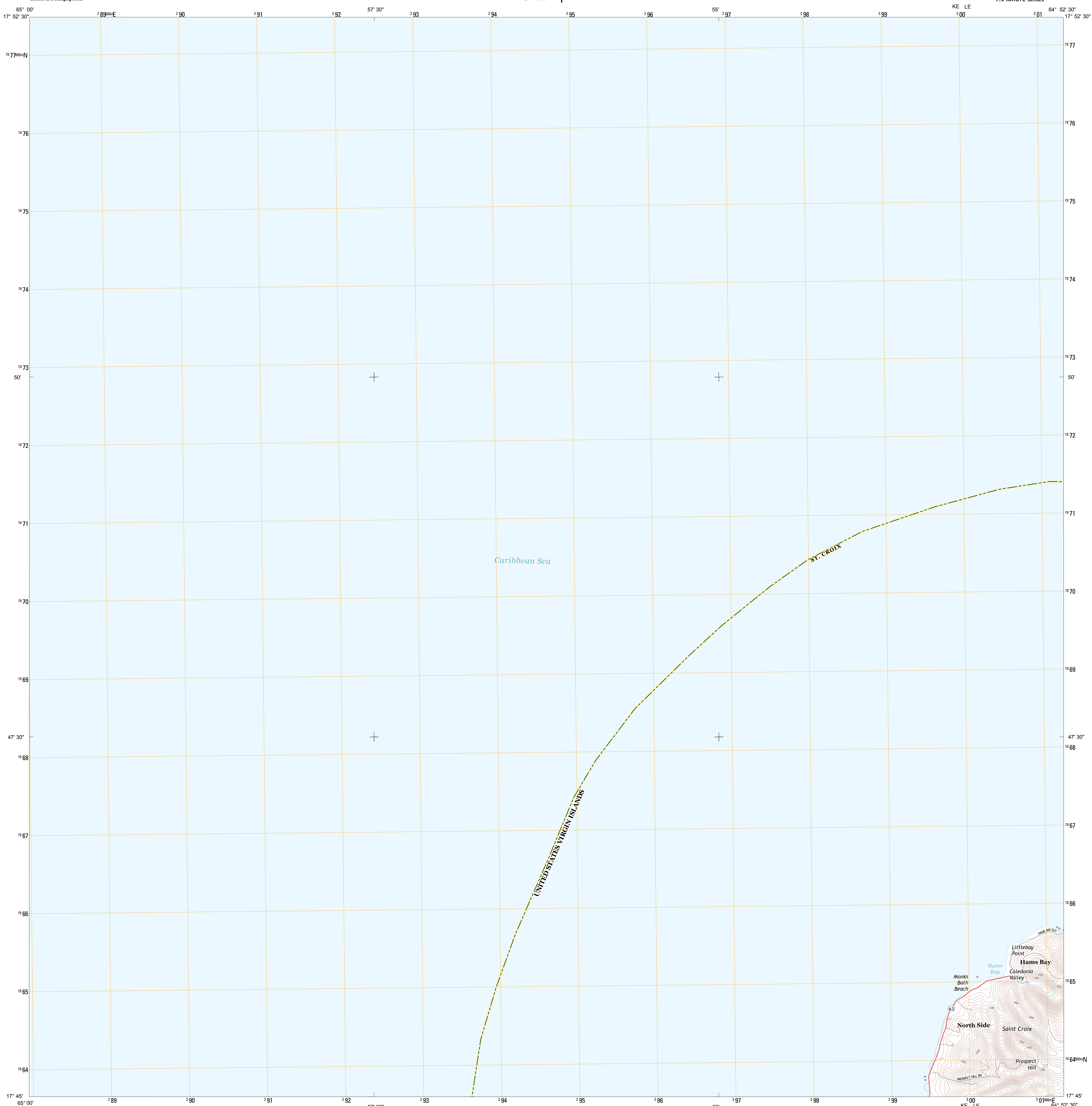




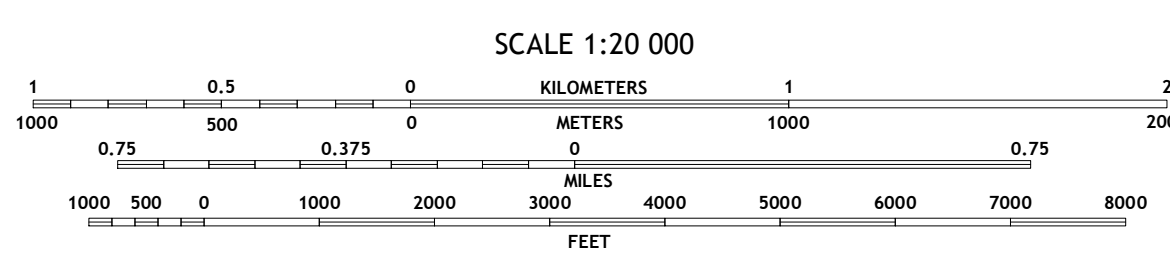
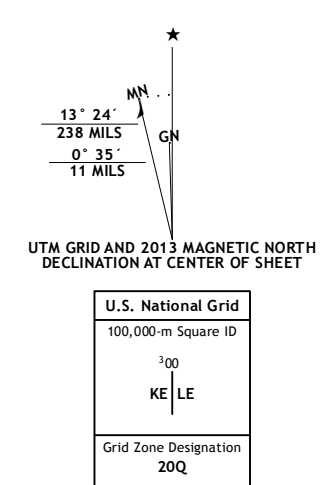
U.S. DEPARTMENT OF THE INTERIOR
U. S. GEOLOGICAL SURVEY




HAMS BAY QUADRANGLE
VIRGIN ISLANDS-ST. CROIX ISLAND
7.5-MINUTE SERIES



Produced by the United States Geological Survey
North American Datum of 1983 (NAD83)
World Geodetic System of 1984 (WGS84). Projection and
1 000-meter grid: Universal Transverse Mercator, Zone 20Q



SCALE 1:20 000
CONTOUR INTERVAL 30 FEET
DATUM IS LOCAL MEAN SEA LEVEL
This map was produced to conform with the
National Geospatial Program US Topo Product Standard, 2011.
A metadata file associated with this product is draft version 0.6.13



ADJOINING QUADRANGLES

1	2	3	1
4	5	4	2
6	7	8	3

5 Baron Bluff
6
7 Frederiksted
8 Long Point

ROAD CLASSIFICATION

Expressway	Local Connector
Secondary Hwy	Local Road
Route	4WD
Interstate Route	US Route
	State Route

HAMS BAY, VI
2013

Imagery.....U.S. Army Corps of Engineers, 2012
Roads.....©2006-2012 TomTom
Names.....©2005-2012 TomTom
Hydrography.....National Hydrography Dataset, 2012
Contours.....National Elevation Dataset, 2010
Boundaries.....Cemtas, IBWC, IBC, USGS, 1972 - 2012
Public Land Survey System.....BLM, 2006 - 2008

