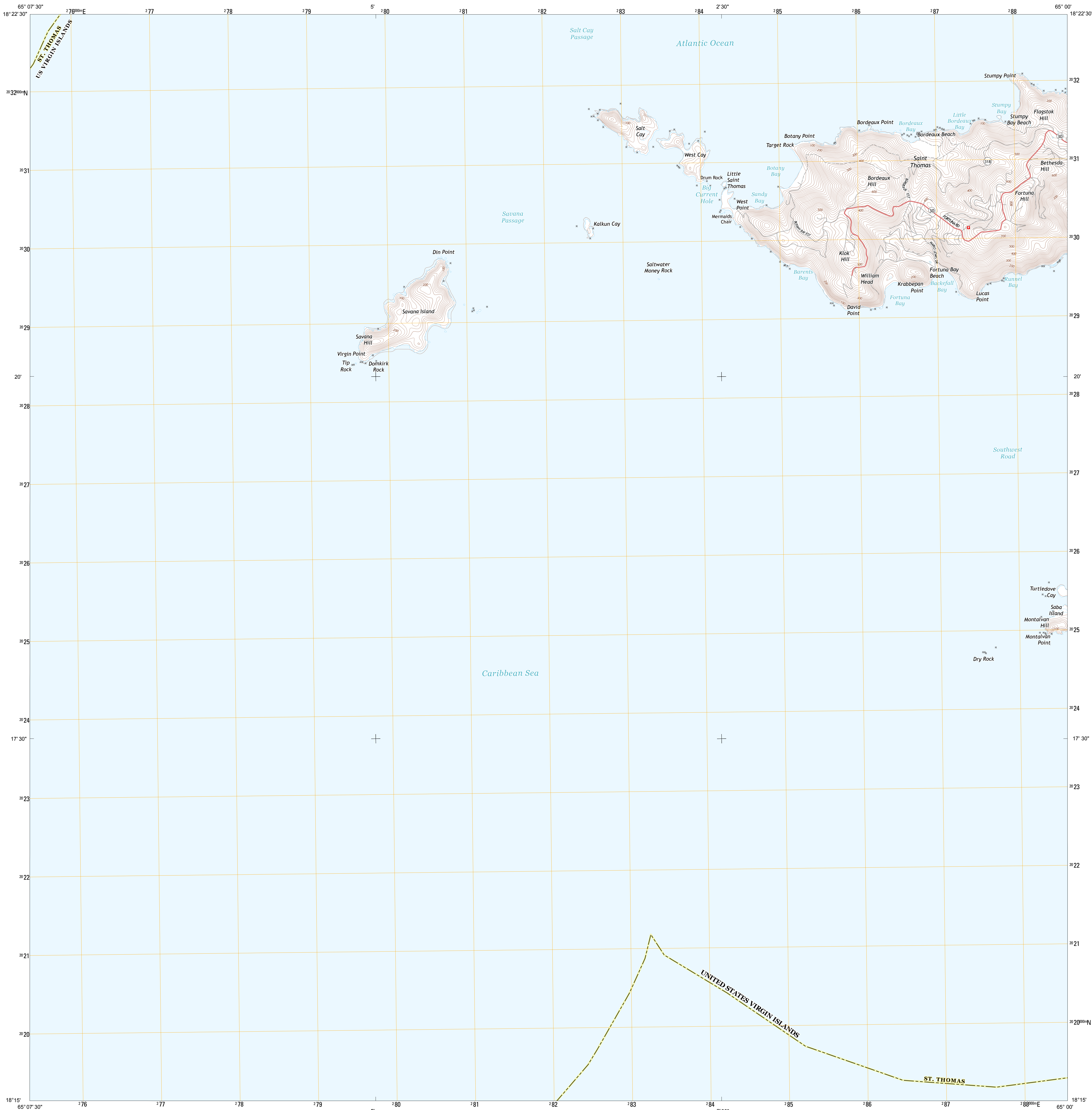




U.S. DEPARTMENT OF THE INTERIOR  
U. S. GEOLOGICAL SURVEY

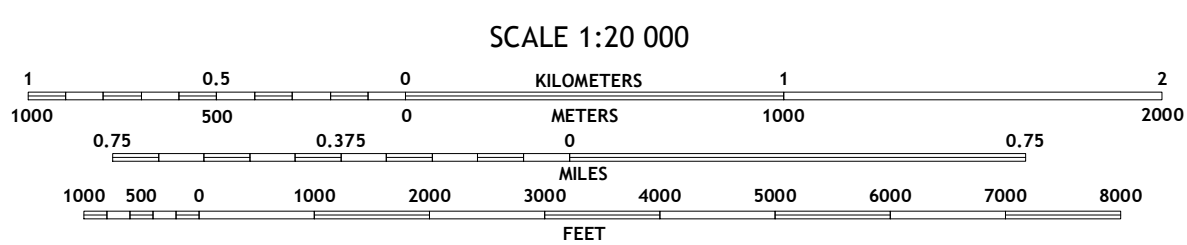
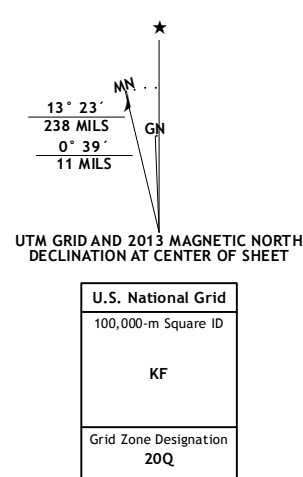


SAVANA PASSAGE QUADRANGLE  
VIRGIN ISLANDS-ST. THOMAS ISLAND  
7.5-MINUTE SERIES



Produced by the United States Geological Survey  
North American Datum of 1983 (NAD83)  
World Geodetic System of 1984 (WGS84). Projection and  
1 000-meter grid: Universal Transverse Mercator, Zone 20Q

Imagery..... U.S. Army Corps of Engineers, 2012  
Roads..... ©2006-2012 TomTom  
Names..... GNS, 2013  
Hydrography..... National Hydrography Dataset, 2012  
Contours..... National Elevation Dataset, 2010  
Boundaries..... Census, BWC, IBC, USGS, 1972 - 2012  
Public Land Survey System..... BLM, 2006 - 2008



CONTOUR INTERVAL 30 FEET  
DATUM IS LOCAL MEAN SEA LEVEL  
This map was produced to conform with the  
National Geospatial Program US Topo Product Standard, 2011.  
A metadata file associated with this product is draft version 0.6.13

PUERTO RICO and the U.S. VIRGIN ISLANDS  
QUADRANGLE LOCATION

1	2	3	1
4	5	6	2 Savana Passage OE N
6	7	8	3 Charlotte Amalie OE N
			4 Culebra OE E
			5 Charlotte Amalie
			6
			7
			8

ROAD CLASSIFICATION

Expressway	Local Connector
Secondary Hwy	Local Road
Tram	4WD
Interstate Route	US Route
	State Route

SAVANA PASSAGE, VI  
2013

