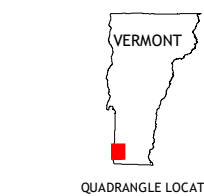
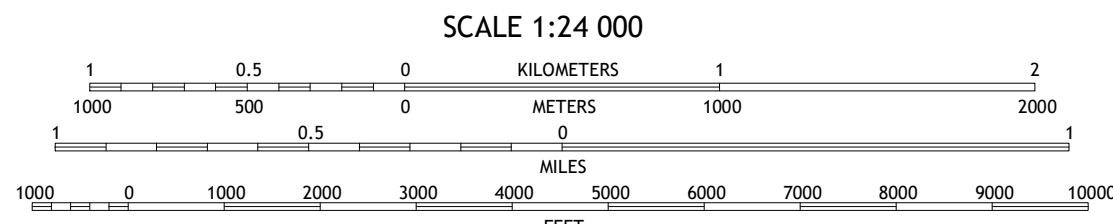
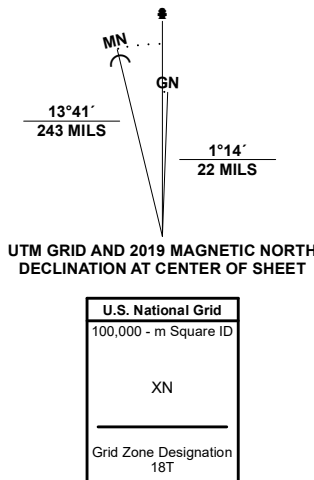


Produced by the United States Geological Survey

North American Datum of 1983 (NAD83)
World Geodetic System of 1984 (WGS84) Projection and
1 000-meter grid/Universal Transverse Mercator, Zone 18T
This map is not a legal document. Boundaries may be
generalized for this map scale. Private lands within government
reservations may not be shown. Obtain permission before
entering private lands.

Imagery.....NAIP, August 2018 - October 2018
Roads.....U.S. Census Bureau, Not Available
Roads within US Forest Service Lands.....FS Topo Data
with limited Forest Service updates, 2015
Names.....GNIS, 1980 - 2020
Hydrography.....National Hydrography Dataset, 2011 - 2020
Contours.....National Elevation Dataset, 2018
Boundaries.....Multiple sources; see metadata file 2017 - 2020
Wetlands.....FWS National Wetlands Inventory 1994 - 2004



1	2	3
4	5	6
7	8	9

ADJOINING QUADRANGLES

1 Shushan
2 Arlington
3 Sunderland
4 Housack Falls
5 Woodford
6 North Pownal
7 Pownal
8 Stamford

ROAD CLASSIFICATION	
Expressway	Local Connector
Secondary Hwy	Local Road
Ramp	4WD
Interstate Route	US Route
FS Primary Route	FS Passenger Route
	FS High Clearance Route
	State Route

Check with local Forest Service unit
for current travel conditions and restrictions.

BENNINGTON, VT
2021

