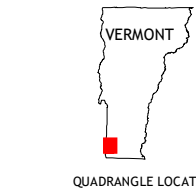
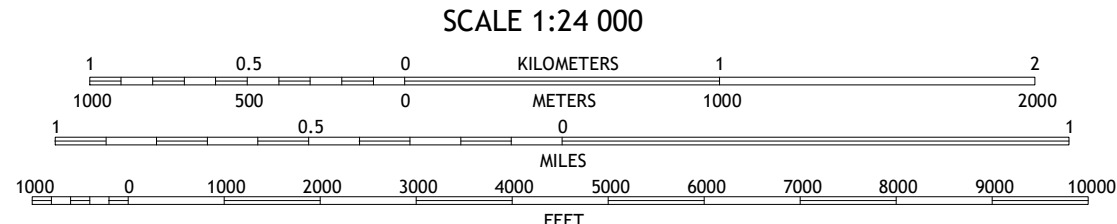
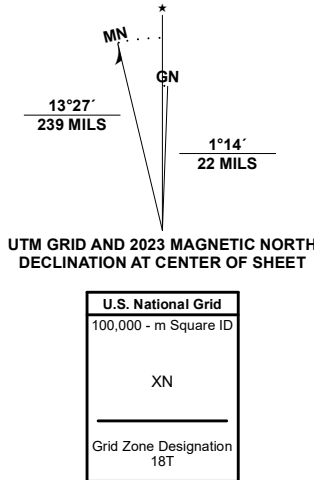


Produced by the United States Geological Survey

North American Datum of 1983 (NAD83)  
World Geodetic System of 1984 (WGS84). Projection and  
1 000-meter grid/Universal Transverse Mercator, Zone 18T  
This map is not a legal document. Boundaries may be  
generalized for this map scale. Private lands within government  
reservations may not be shown. Obtain permission before  
entering private lands.

Imagery.....NAIP, August 2018 - October 2018  
Roads.....U.S. Census Bureau, 2016  
.....FS Topo Data  
Roads within US Forest Service with limited Forest Service updates, 2015  
Names.....GNIS, 1980 - 2023  
Hydrography.....National Hydrography Dataset, 2011 - 2020  
Contours.....National Elevation Dataset, 2018  
Boundaries.....Multiple sources; see metadata file 2017 - 2022  
Wetlands.....FWS National Wetlands Inventory 1994 - 2004



1	2	3
4	5	6
7	8	9

ADJOINING QUADRANGLES

1 Shushan  
2 Arlington  
3 Sunderland  
4 Hoosick Falls  
5 Woodford  
6 North Pownal  
7 Pownal  
8 Stamford

ROAD CLASSIFICATION	
Expressway	Local Connector
Secondary Hwy	Local Road
Ramp	4WD
Interstate Route	US Route
FS Primary Route	FS Passenger Route
	FS High Clearance Route

Check with local Forest Service unit  
for current travel conditions and restrictions.

BENNINGTON, VT  
2024

