

Produced by the United States Geological Survey North American Datum of 1983 (NAD83) World Geodetic System of 1984 (WGS84) Projection and 1 000-meter grid/Universal Transverse Mercator, Zone 18T This map is not a legal document. Boundaries may be generalized for this map scale. Private lands within government reservations may not be shown. Obtain permission before entering private lands.

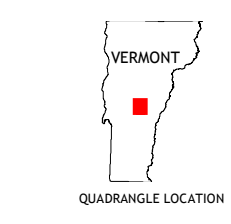
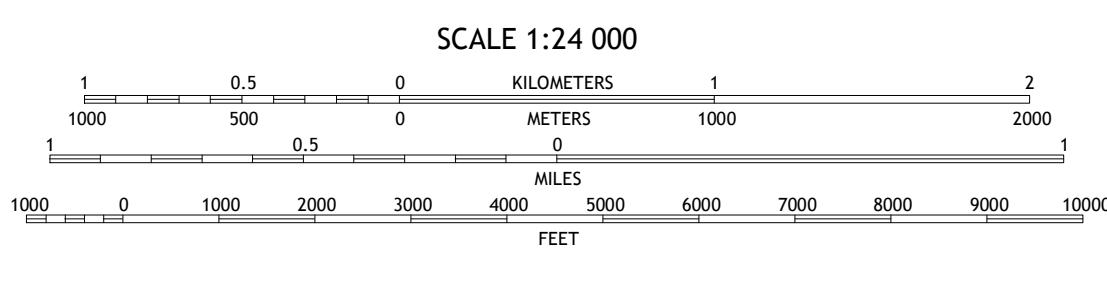

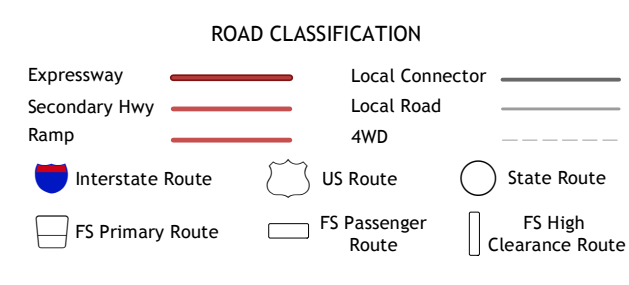


Table with 8 columns and 2 rows listing adjacent quadrangles: 1 Hancock, 2 Randolph, 3 Randolph Center, 4 Rochester, 5 South Royalton, 6 Pico Peak, 7 Delectable Mountain, 8 Woodstock North.



BETHEL, VT 2018

