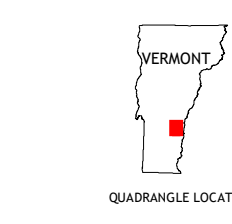
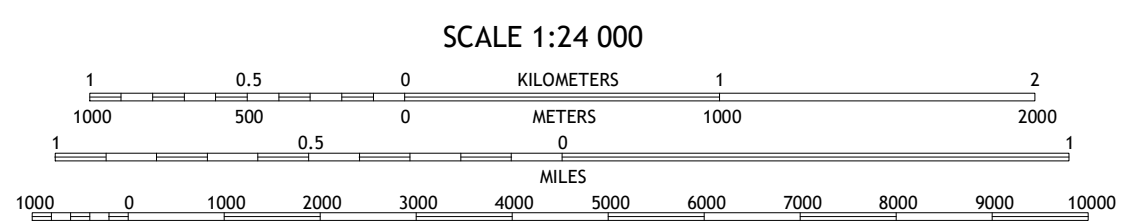
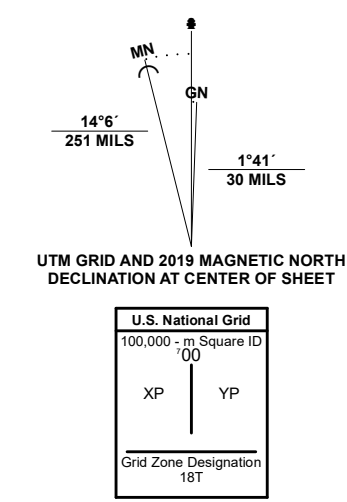


Produced by the United States Geological Survey  
North American Datum of 1983 (NAD83)  
World Geodetic System of 1984 (WGS84). Projection and  
1 000-meter grid: Universal Transverse Mercator, Zone 18T  
This map is not a legal document. Boundaries may be  
generalized for this map scale. Private lands within government  
reservations may not be shown. Obtain permission before  
entering private lands.

Imagery:.....NAIP, January 2019 - January 2019  
Roads:.....U.S. Census Bureau, 2016  
Names:.....GNIS, 1980 - 2000  
Hydrography:.....National Hydrography Dataset, 2011 - 2021  
Contours:.....National Elevation Dataset, 2018  
Boundaries:.....Multiple sources; see metadata file 2018 - 2019  
Wetlands:.....FWS National Wetlands Inventory 1977



1	2	3
4	5	6
7	8	

ADJOINING QUADRANGLES

- 1 Plymouth
- 2 Woodstock South
- 3 Hartland
- 4 Ludlow
- 5 Windsor
- 6 Andover
- 7 Chester
- 8 Springfield

ROAD CLASSIFICATION

Expressway	Local Connector
Secondary Hwy	Local Road
Ramp	4WD
Interstate Route	US Route
	State Route

