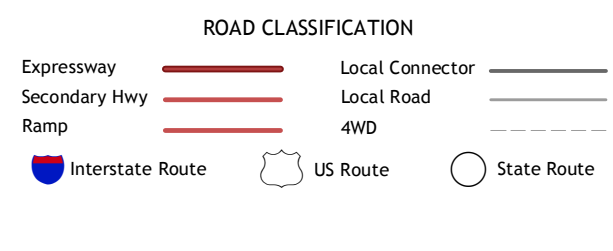
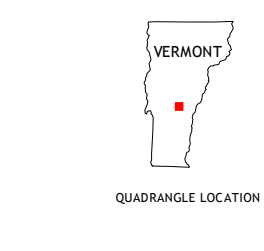
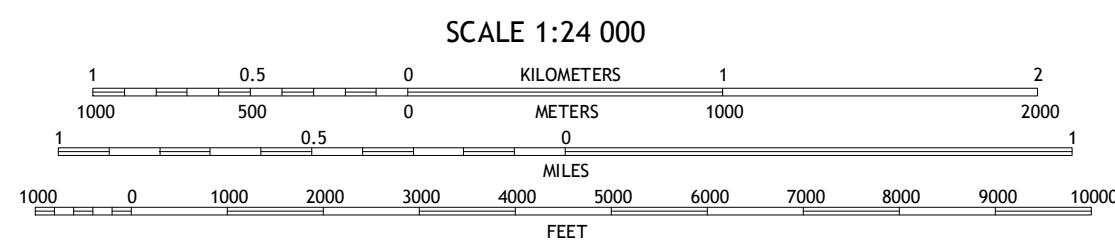
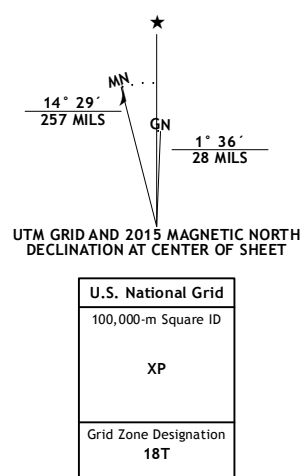




Produced by the United States Geological Survey
North American Datum of 1983 (NAD83)
World Geodetic System of 1984 (WGS84), Projection and
1000-meter grid: Universal Transverse Mercator, Zone 18T
10 000-foot ticks: Vermont Coordinate System of 1983

This map is not a legal document. Boundaries may be generalized for this map scale. Private lands with government reservations may not be shown. Obtain permission before entering private lands.

Imagery: N.A.P., September 2014
Roads: HERE, ©2013 - 2014
Names: GNIS, 2015
Hydrography: National Hydrography Dataset, 2014
Contours: National Elevation Dataset, 2011
Boundaries: Multiple sources; see metadata file 1972 - 2015



1	2	3
4	5	6
7	8	

ADJOINING QUADRANGLES

- 1 Rochester
- 2 Bethel
- 3 South Royalton
- 4 Pico Peak
- 5 Woodstock North
- 6 Killington Peak
- 7 Plymouth
- 8 Woodstock South

DELECTABLE MOUNTAIN, VT
2015

