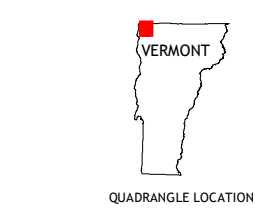
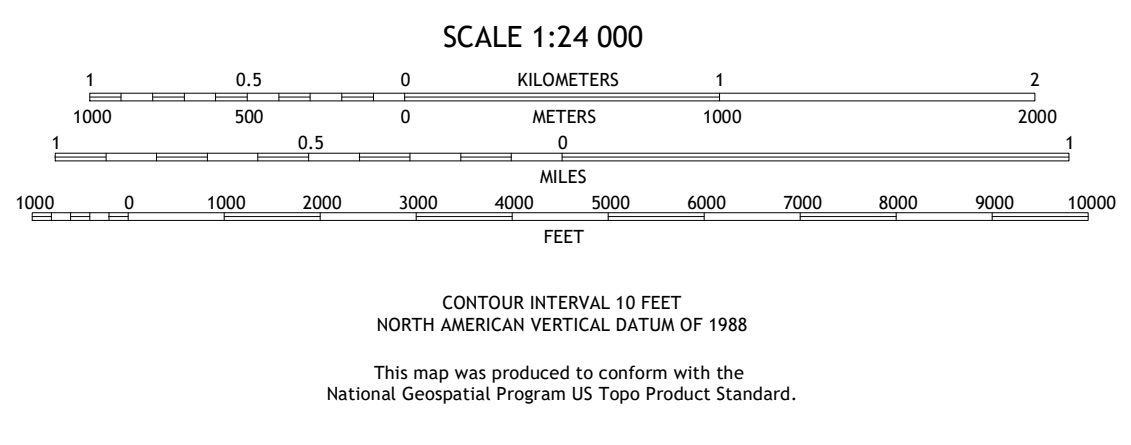
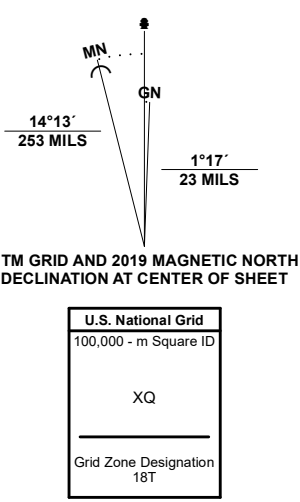


**Produced by the United States Geological Survey**  
North American Datum of 1983 (NAD83)  
World Geodetic System of 1984 (WGS84). Projection and 1 000-meter grid/Universal Transverse Mercator, Zone 18T  
This map is not a legal document. Boundaries may be generalized for this map scale. Private lands within government reservations may not be shown. Obtain permission before entering private lands.

Imagery.....NAIP, September 2018 - September 2018  
Roads.....U.S. Census Bureau, 2016  
Names.....GNS, 1980 - 2020  
Hydrography.....National Hydrography Dataset, 2011 - 2020  
Contours.....National Elevation Dataset, 2018  
Boundaries.....Multiple sources; see metadata file 2018 - 2020  
Wetlands.....FWS National Wetlands Inventory 1977 - 2003



1	2	3
4	5	6
7	8	

ADJOINING QUADRANGLES

- 1 Rouses Point OE N
- 2 East Alburg OE N
- 3 Highgate Center OE N
- 4 Rouses Point
- 5 Highgate Center
- 6 North Hero
- 7 Saint Albans Bay
- 8 Saint Albans

**ROAD CLASSIFICATION**

	Expressway		Local Connector
	Secondary Hwy		Local Road
	Ramp		4WD
	Interstate Route		US Route
			State Route

