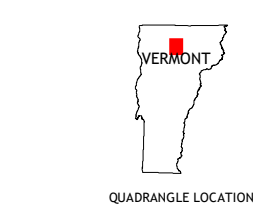
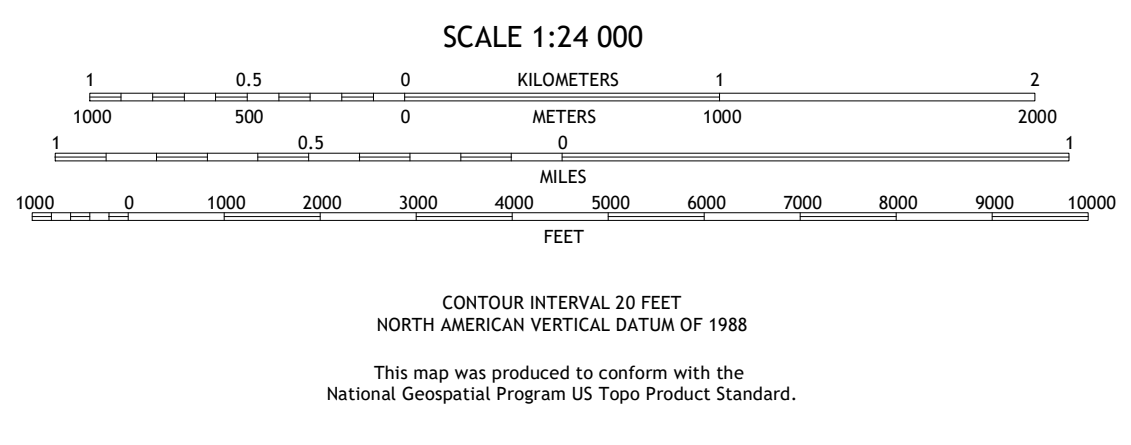
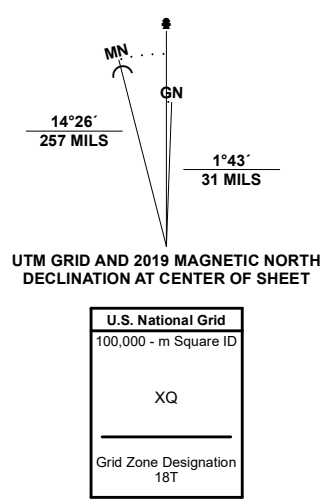


**Produced by the United States Geological Survey**  
North American Datum of 1983 (NAD83)  
World Geodetic System of 1984 (WGS84), Projection and  
1 000-meter grid/Universal Transverse Mercator, Zone 18T  
This map is not a legal document. Boundaries may be  
generalized for this map scale. Private lands within government  
reservations may not be shown. Obtain permission before  
entering private lands.

Imagery.....NAIP, January 2019 - January 2019  
Roads.....U.S. Census Bureau, 2016  
Names.....GNIS, 1980 - 2018  
Hydrography.....National Hydrography Dataset, 2011 - 2019  
Contours.....National Elevation Dataset, 2017  
Boundaries.....Multiple sources; see metadata file 2018 - 2019  
Wetlands.....FWS National Wetlands Inventory 1977 - 1993



1	2	3
4	5	6
7	8	

ADJOINING QUADRANGLES

- 1 Cold Hollow Mountains
- 2 Hazens Notch
- 3 Lowell
- 4 Johnson
- 5 Albany
- 6 Sterling Mountain
- 7 Morrisville
- 8 Wolcott

