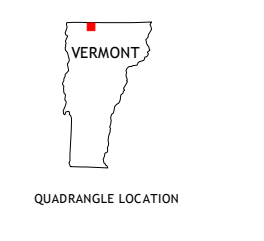
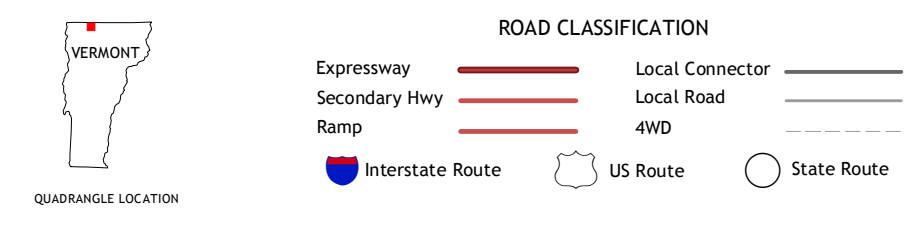
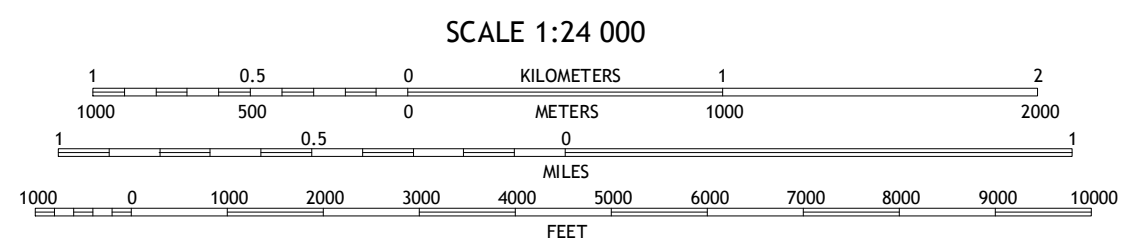
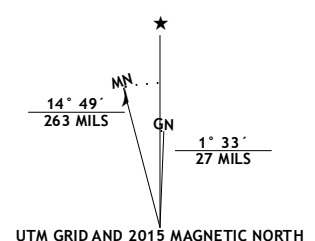


Produced by the United States Geological Survey
North American Datum of 1983 (NAD83)
World Geodetic System of 1984 (WGS84), Projection and
1 000-meter grid: Universal Transverse Mercator, Zone 18T
10 000-foot ticks: Vermont Coordinate System of 1983



1	2	3
4	5	6
7	8	

1 Sheldon Springs OE N
2 Enosburg Falls OE N
3 Richford OE N
4 Sheldon Springs
5 Richford
6 Fairfield
7 Bakersfield
8 Cold Hollow Mountains

ADJOINING QUADRANGLES

ENOSBURG FALLS, VT
2015

