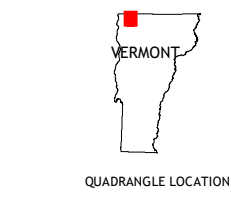
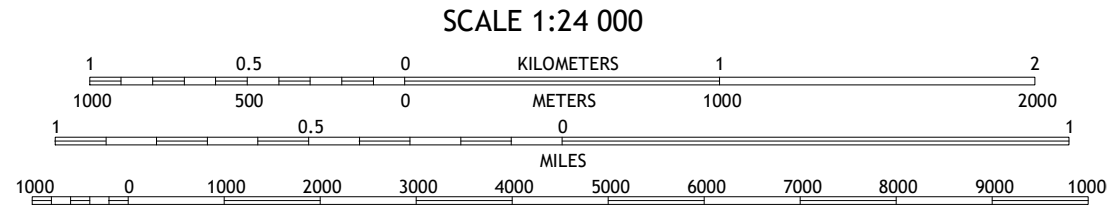
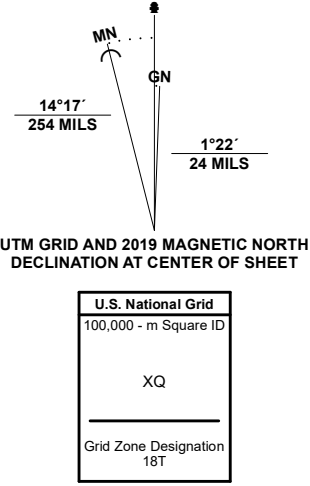


Produced by the United States Geological Survey

North American Datum of 1983 (NAD83)
World Geodetic System of 1984 (WGS84) - Projection and
1 000-meter grid/Universal Transverse Mercator, Zone 18T
This map is not a legal document. Boundaries may be
generalized for this map scale. Private lands within government
reservations may not be shown. Obtain permission before
entering private lands.

Imagery.....NAIP, September 2018 - September 2018
Roads.....U.S. Census Bureau, 2016
Names.....GNS, 1980 - 2020
Hydrography.....National Hydrography Dataset, 2011 - 2020
Contours.....National Elevation Dataset, 2018
Boundaries.....Multiple sources; see metadata file 2018 - 2020
Wetlands.....FWS National Wetlands Inventory 1977 - 2003



1	2	3
4	5	6
7	8	9

ADJOINING QUADRANGLES

1 East Albion DE N
2 Highgate Center DE N
3 Sheldon Springs DE N
4 East Albion
5 Sheldon Springs
6 Saint Albans Bay
7 Saint Albans
8 Fairfield

