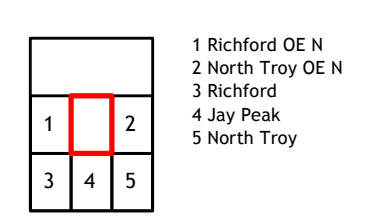
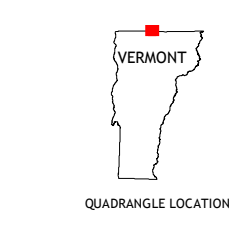
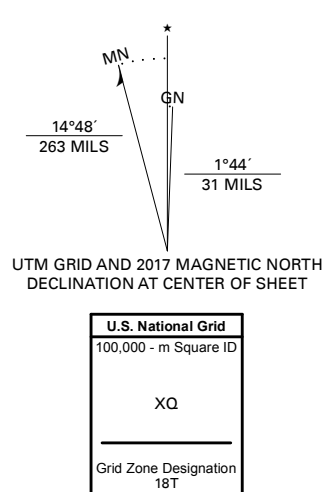


Produced by the United States Geological Survey
North American Datum of 1983 (NAD83)
World Geodetic System of 1984 (WGS84), Projection and
1 000-meter grid/Universal Transverse Mercator, Zone 18T
This map is not a legal document. Boundaries may be
generalized for this map scale. Private lands within government
reservations may not be shown. Obtain permission before
entering private lands.
Imagery.....NAIP, August 2016 - October 2016
Roads.....U.S. Census Bureau, 2017
Names.....GNIS, 1980 - 2016
Hydrography.....National Hydrography Dataset, 2011 - 2018
Contours.....National Elevation Dataset, 2012
Boundaries.....Multiple sources; see metadata file 2016 - 2017
Wetlands.....FWS National Wetlands Inventory 1977 - 1993



SCALE 1:24 000
CONTOUR INTERVAL 20 FEET
NORTH AMERICAN VERTICAL DATUM OF 1988
This map was produced to conform with the
National Geospatial Program US Topo Product Standard, 2011.
A metadata file associated with this product is draft version 0.6.18

