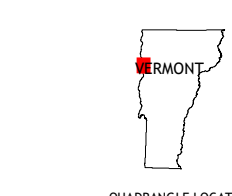
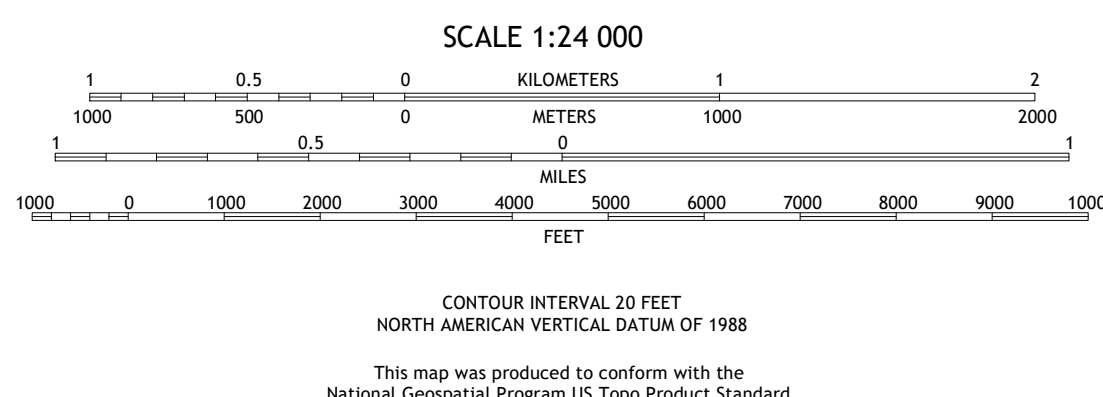
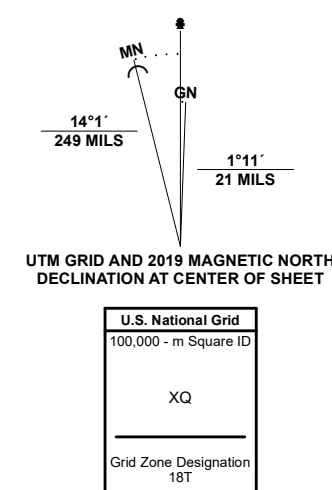


Produced by the United States Geological Survey
 North American Datum of 1983 (NAD83)
 World Geodetic System of 1984 (WGS84), Projection and
 1 000-meter grid/Universal Transverse Mercator, Zone 18T
 This map is not a legal document. Boundaries may be
 generalized for this map scale. Private lands within government
 reservations may not be shown. Obtain permission before
 entering private lands.

Imagery.....NAIP, September 2017 - October 2018
 Roads.....U.S. Census Bureau, 2016
 Names.....GNIS, 1980 - 2020
 Hydrography.....National Hydrography Dataset, 2003 - 2020
 Contours.....National Elevation Dataset, 2017
 Boundaries.....Multiple sources; see metadata file 2018 - 2019
 Wetlands.....FWS National Wetlands Inventory 2003



ADJOINING QUADRANGLES

1	2	3
4	5	6
7	8	9

1 Keeseville
 2 Colchester
 3 Colchester
 4 Port Douglas
 5 Burlington
 6 Willsboro
 7 Charlotte
 8 Mount Philo

