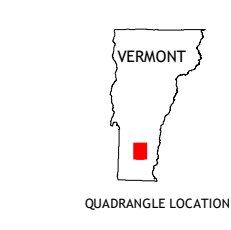
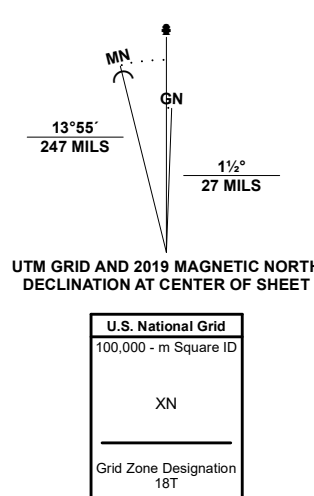


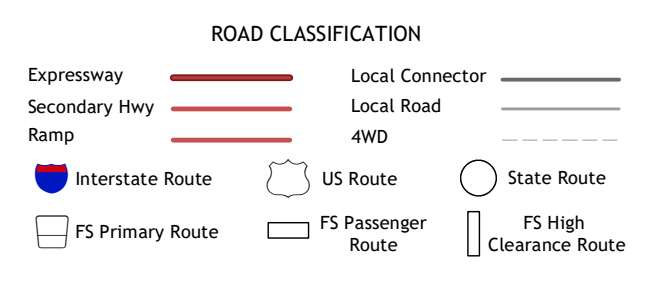
Produced by the United States Geological Survey
North American Datum of 1983 (NAD83)
World Geodetic System of 1984 (WGS84) Projection and
1 000-meter grid/Universal Transverse Mercator, Zone 18T
This map is not a legal document. Boundaries may be
generalized for this map scale. Private lands within government
reservations may not be shown. Obtain permission before
entering private lands.



ADJOINING QUADRANGLES

1	2	3
4	5	6
7	8	

1 Danby
2 Weston
3 Andover
4 Peru
5 Windham
6 Stratton Mountain
7 Jamaica
8 Townshend



LONDONDERRY, VT
2021

