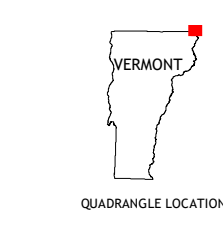
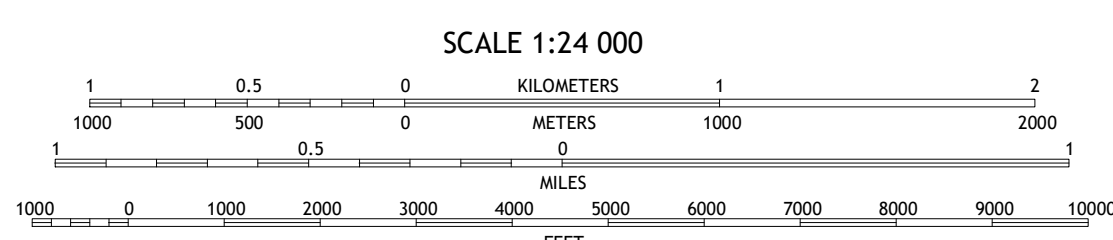
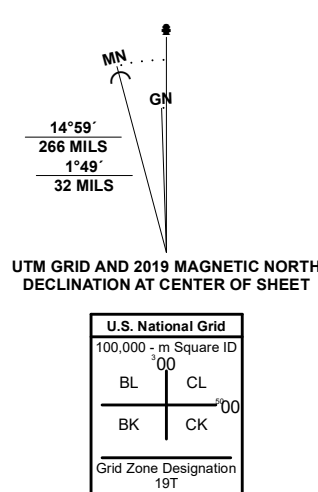


Produced by the United States Geological Survey
 North American Datum of 1983 (NAD83)
 World Geodetic System of 1984 (WGS84) - Projection and
 1 000-meter grid/Universal Transverse Mercator, Zone 18T
 This map is not a legal document. Boundaries may be
 generalized for this map scale. Private lands within government
 reservations may not be shown. Obtain permission before
 entering private lands.
 Imagery.....N.A.I.P., January 2019 - January 2019
 Roads.....U.S. Census Bureau, 2016 - 2017
 Names.....GNIS, 1980 - 2020
 Hydrography.....National Hydrography Dataset, 2003 - 2021
 Contours.....National Elevation Dataset, 2012
 Boundaries.....Multiple sources; see metadata file 2015 - 2019
 Wetlands.....FWS National Wetlands Inventory 1986



1	2	3
4	5	6

ADJOINING QUADRANGLES

- 1 Metallak Mountain
- 2 Averill OE N
- 3 Pittsburg
- 4 Averill
- 5 Monadnock Mountain
- 6 Lovring Mountain

ROAD CLASSIFICATION

	Expressway		Local Connector
	Secondary Hwy		Local Road
	Ramp		4WD
	Interstate Route		US Route
	State Route		