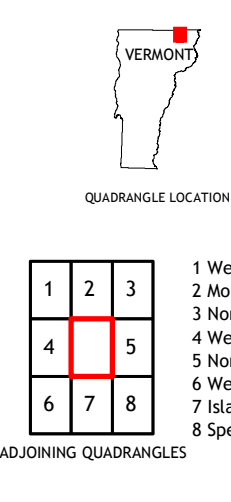
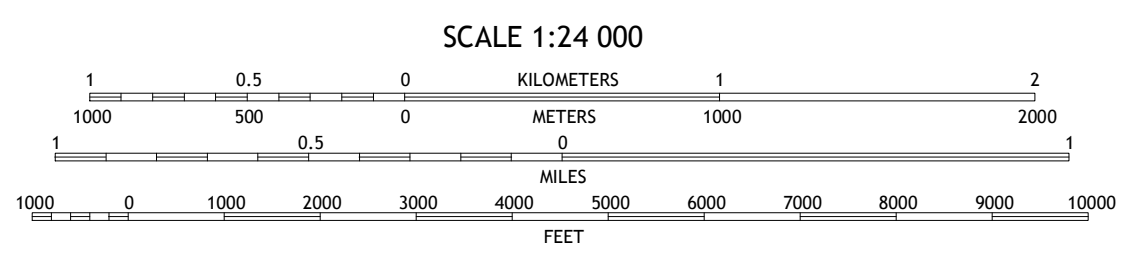
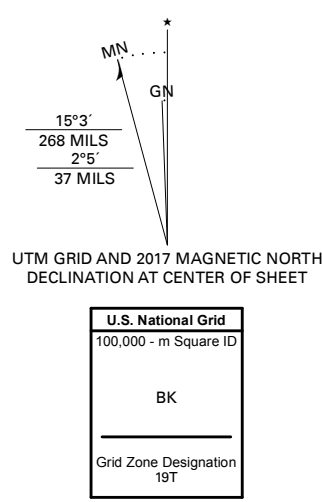


Produced by the United States Geological Survey  
 North American Datum of 1983 (NAD83)  
 World Geodetic System of 1984 (WGS84). Projection and  
 1 000-meter grid: Universal Transverse Mercator, Zone 18T19T  
 This map is not a legal document. Boundaries may be  
 generalized for this map scale. Private lands within government  
 reservations may not be shown. Obtain permission before  
 entering private lands.

Imagery:.....NAIP, August 2016 - October 2016  
 Roads:.....U.S. Census Bureau, 2017  
 Names:.....GNIS, 1980-2016  
 Hydrography:.....National Hydrography Dataset, 2011 - 2018  
 Contours:.....National Elevation Dataset, 2011  
 Boundaries:.....Multiple sources; see metadata file 2016 - 2017  
 Wetlands:.....FWS National Wetlands Inventory 1977 - 2010



**ROAD CLASSIFICATION**

- Expressway
- Secondary Hwy
- Ramp
- Interstate Route
- Local Connector
- Local Road
- 4WD
- US Route
- State Route

**ADJOINING QUADRANGLES**

- 1 West Charleston OE N
- 2 Morgan Center OE N
- 3 Norton Pond OE N
- 4 West Charleston
- 5 Norton Pond
- 6 Westmore
- 7 Island Pond
- 8 Spectacle Pond

**MORGAN CENTER, VT**  
2018

