

Produced by the United States Geological Survey
North American Datum of 1983 (NAD83)
World Geodetic System of 1984 (WGS84)
This map is not a legal document. Boundaries may be generalized for this map scale. Private lands within government reservations may not be shown. Obtain permission before entering private lands.

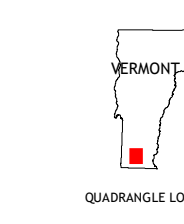

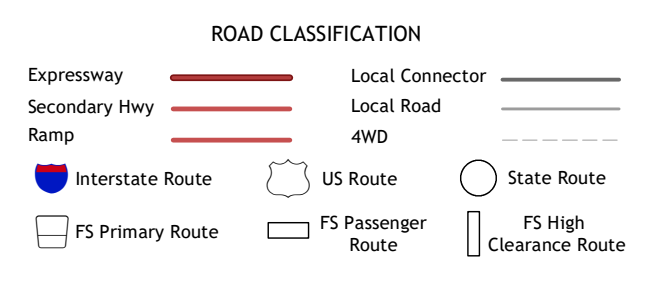


Table with 3 columns and 3 rows showing adjacent quadrangles: 1 Sunderland, 2 Stratton Mountain, 3 Jamaica, 4 Woodford, 5 West Dover, 6 Stamford, 7 Readsboro, 8 Jacksonville.



Check with local Forest Service unit for current travel conditions and restrictions.
MOUNT SNOW, VT
2021

