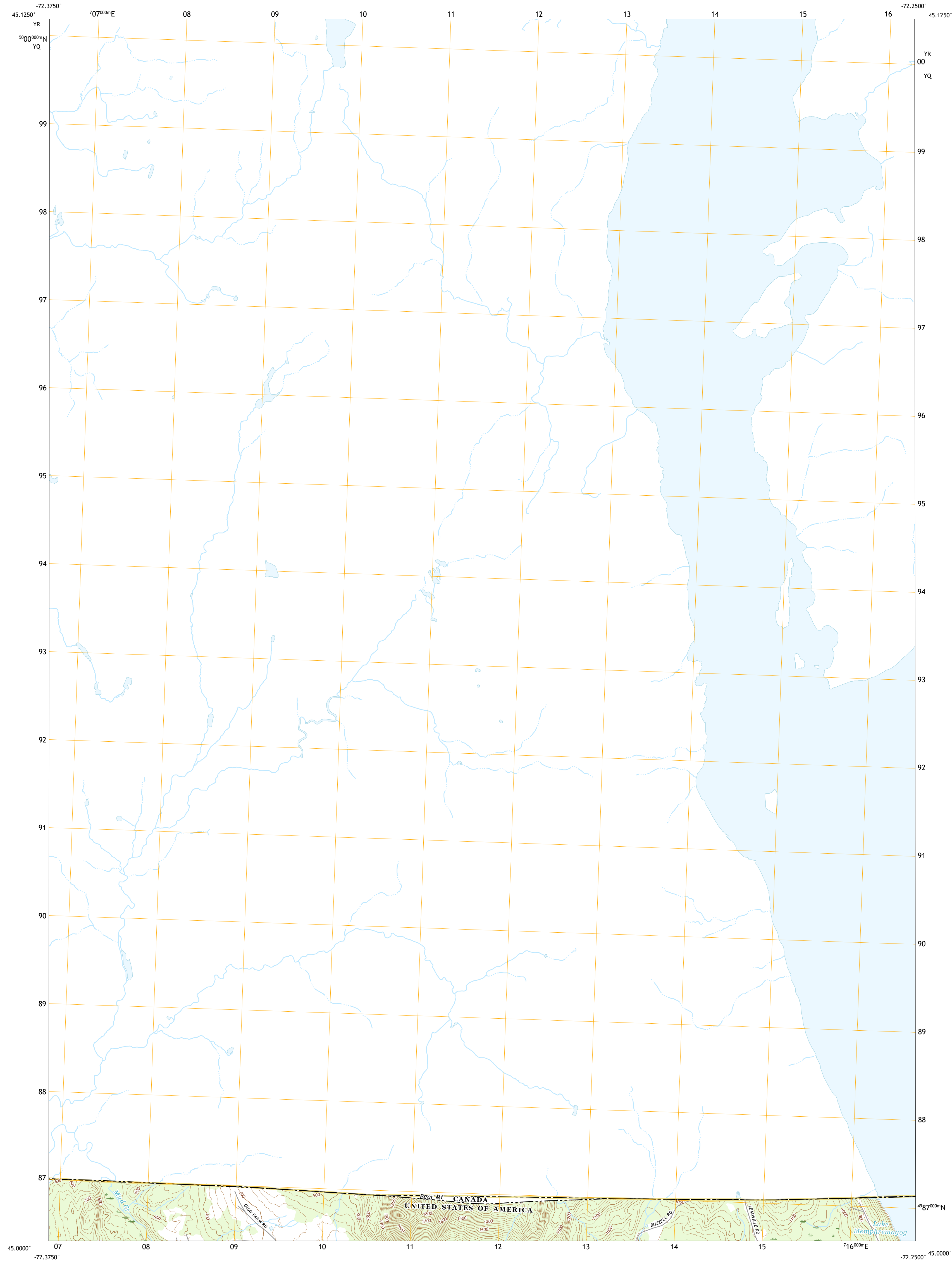




U.S. DEPARTMENT OF THE INTERIOR
U.S. GEOLOGICAL SURVEY

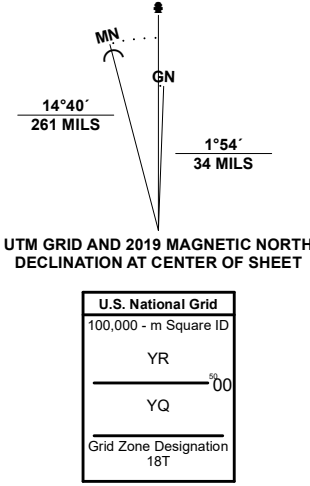


NEWPORT CENTER OE N QUADRANGLE
VERMONT - ORLEANS COUNTY
7.5-MINUTE SERIES

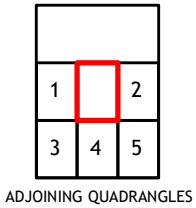
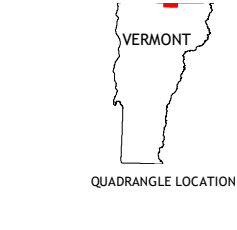


Produced by the United States Geological Survey

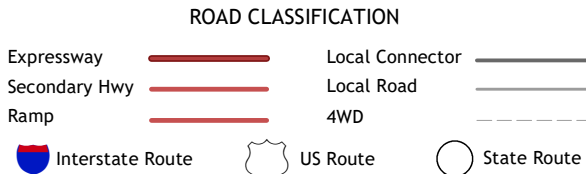
North American Datum of 1983 (NAD83)
World Geodetic System of 1984 (WGS84), Projection and
1 000-meter grid/Universal Transverse Mercator, Zone 18T
This map is not a legal document. Boundaries may be
generalized for this map scale. Private lands within government
reservations may not be shown. Obtain permission before
entering private lands.
Imagery.....NAIP, December 2018 - December 2018
Roads.....U.S. Census Bureau, 2016
Names.....GNIS, 1980
Hydrography.....National Hydrography Dataset, 2011 - 2020
Contours.....National Elevation Dataset, 2017
Boundaries.....Multiple sources; see metadata file 2015 - 2019
Wetlands.....FWS National Wetlands Inventory 1977 - 1993



CONTOUR INTERVAL 20 FEET
NORTH AMERICAN VERTICAL DATUM OF 1988
This map was produced to conform with the
National Geospatial Program US Topo Product Standard.



1 North Troy OE N
2 Newport OE N
3 North Troy
4 Newport Center
5 Newport



NEWPORT CENTER OE N, VT, QC

2021

