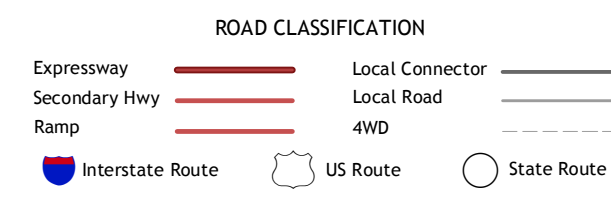
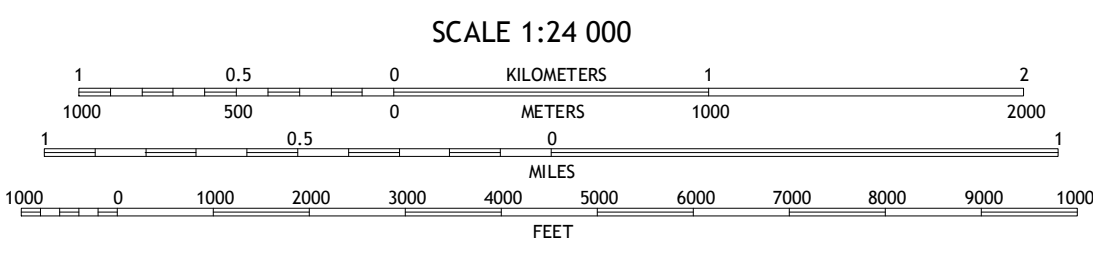
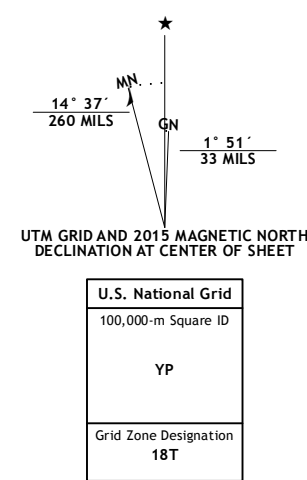


Produced by the United States Geological Survey North American Datum of 1983 (NAD83) World Geodetic System of 1984 (WGS84). Projection and 1 000-meter grid: Universal Transverse Mercator, Zone 18T 10 000-foot ticks: New Hampshire Coordinate System of 1983, Vermont Coordinate System of 1983

This map is not a legal document. Boundaries may be generalized for this map scale. Private lands within government reservations may not be shown. Obtain permission before entering private lands.

Imagery: N.A.I.P., July 2012
Roads: HERE, 2013
Names: GNIS, 2015
Hydrography: National Hydrography Dataset, 2012
Contours: National Elevation Dataset, 2008
Boundaries: Multiple sources; see metadata file 1972 - 2015



ADJOINING QUADRANGLES

1	2	3
4	5	6
7	8	9

1 Quechee
2 Hanover
3 Enfield
4 Hartland
5 North Grantham
6 Windsor
7 Claremont North
8 Grantham

NORTH HARTLAND, VT-NH
2015

