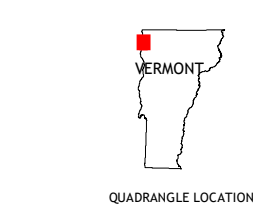
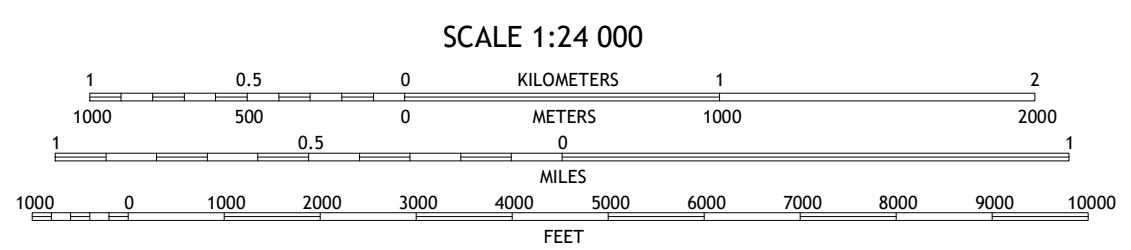
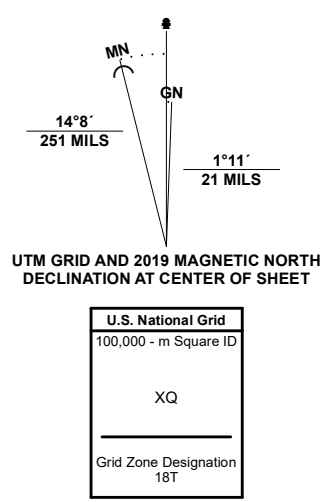




Produced by the United States Geological Survey  
 North American Datum of 1983 (NAD83)  
 World Geodetic System of 1984 (WGS84) Projection and  
 1 000-meter grid/Universal Transverse Mercator, Zone 18T  
 This map is not a legal document. Boundaries may be  
 generalized for this map scale. Private lands within government  
 reservations may not be shown. Obtain permission before  
 entering private lands.

Imagery.....NAIP, September 2017 - September 2018  
 Roads.....U.S. Census Bureau, 2016  
 Names.....GNS, 1980 - 2020  
 Hydrography.....National Hydrography Dataset, 2003 - 2020  
 Contours.....National Elevation Dataset, 2018  
 Boundaries.....Multiple sources; see metadata file 2018 - 2019  
 Wetlands.....FWS National Wetlands Inventory 1986 - 2003



1	2	3
4	5	6
7	8	

ADJOINING QUADRANGLES

- 1 Champlain
- 2 Rouses Point
- 3 East Alburg
- 4 Beekmantown
- 5 Saint Albans Bay
- 6 Plattsburgh
- 7 South Hero
- 8 Georgia Plains

ROAD CLASSIFICATION

Expressway	Local Connector
Secondary Hwy	Local Road
Ramp	4WD
Interstate Route	US Route
	State Route

