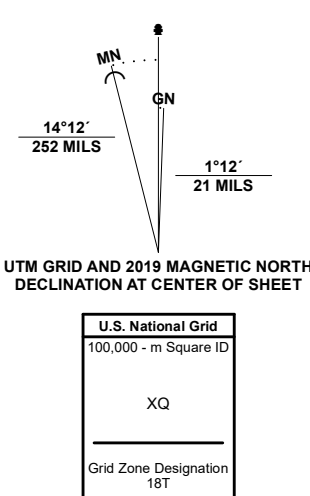


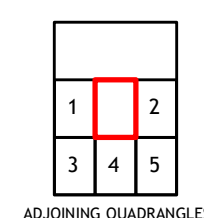
Produced by the United States Geological Survey

North American Datum of 1983 (NAD83)
World Geodetic System of 1984 (WGS84), Projection and
1 000-meter grid/Universal Transverse Mercator, Zone 18T
This map is not a legal document. Boundaries may be
generalized for this map scale. Private lands within government
reservations may not be shown. Obtain permission before
entering private lands.

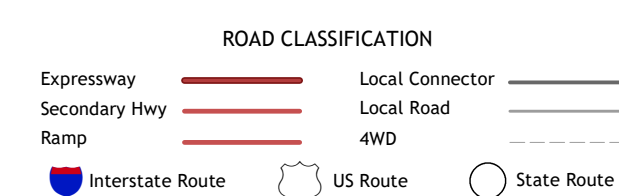
Imagery.....NAIP, September 2017 - September 2018
Roads.....U.S. Census Bureau, 2016
Names.....GNS, 2008 - 2020
Hydrography.....National Hydrography Dataset, 2003 - 2019
Contours.....National Elevation Dataset, 2018
Boundaries.....Multiple sources; see metadata file 2015 - 2019
Wetlands.....FWS National Wetlands Inventory 1977 - 2003



CONTOUR INTERVAL 10 FEET
NORTH AMERICAN DATUM OF 1988
This map was produced to conform with the
National Geospatial Program US Topo Product Standard.



1 Champlain OE N
2 East Alburg OE N
3 Champlain
4 Rouses Point
5 East Alburg



ROUSES POINT OE N, VT, QC, NY
2021

