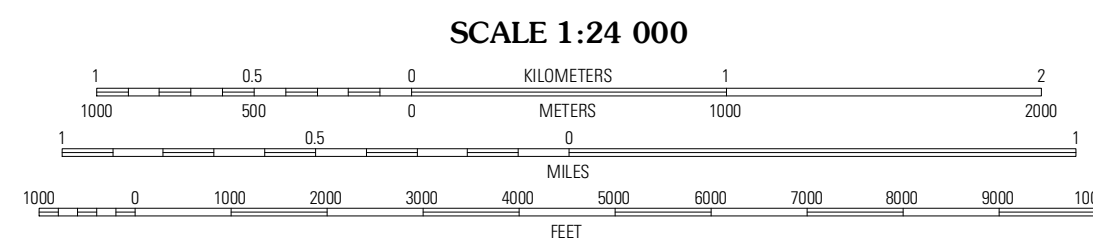

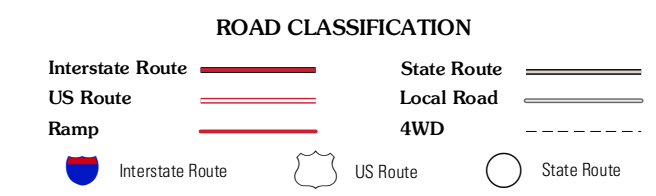


Produced by the United States Geological Survey  
North American Datum of 1983 (NAD83)  
World Geodetic System of 1984 (WGS84). Projection and  
1 000-meter grid: Universal Transverse Mercator, Zone 18T  
10 000-foot ticks: Vermont Coordinate System of 1983



CONTOUR INTERVAL 10 FEET  
NORTH AMERICAN VERTICAL DATUM OF 1988

This map was produced to conform with the  
National Geospatial Program US Topo Product Standard, 2011.  
A metadata file associated with this product is draft version 0.6.2



Rouses Point	East Alburg	Highgate Center
North Hero	Saint Albans Bay	Saint Albans
South Hero	Georgia Plains	Milton

ADJOINING 7.5 QUADRANGLES

**SAINT ALBANS BAY, VT**  
2012