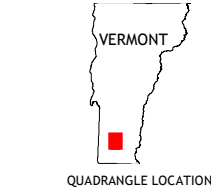
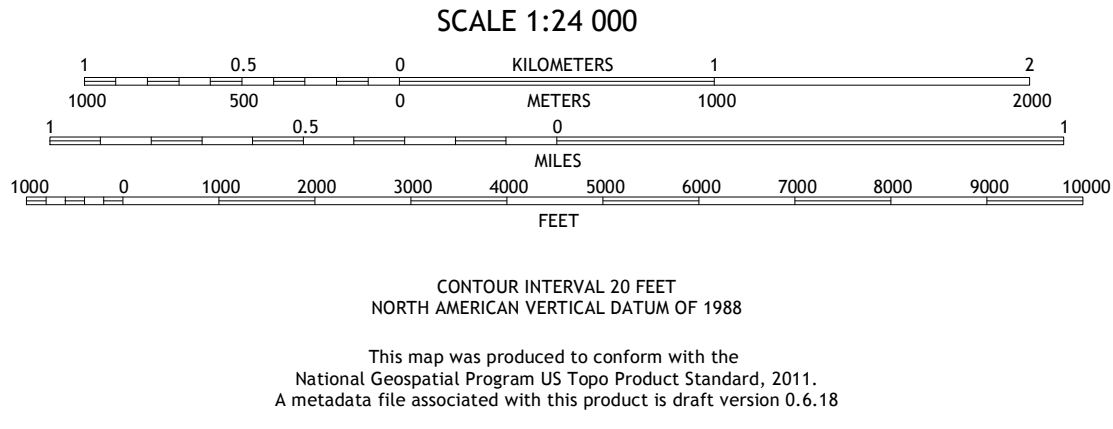



Produced by the United States Geological Survey  
North American Datum of 1983 (NAD83)  
World Geodetic System of 1984 (WGS84). Projection and  
1 000-meter grid: Universal Transverse Mercator, Zone 18T  
This map is not a legal document. Boundaries may be  
generalized for this map scale. Private lands within government  
reservations may not be shown. Obtain permission before  
entering private lands.

Imagery.....N.A.P., August 2016 - October 2016  
Roads.....U.S. Census Bureau, 2017  
Roads within US Forest Service Lands.....FS Topo Data  
Names.....with limited Forest Service updates, 2015  
Contours.....GNS, 1980 - 2016  
Hydrography.....National Hydrography Dataset, 2011 - 2018  
Boundaries.....National Elevation Dataset, 2007 - 2014  
Boundaries.....Multiple sources; see metadata file 2015  
Wetlands.....FWS National Wetlands Inventory 1994 - 2012



ROAD CLASSIFICATION

Expressway  
Secondary Hwy  
Ramp  
Interstate Route  
FS Primary Route  
FS Passenger Route  
FS High Clearance Route

Local Connector  
Local Road  
4WD  
US Route  
State Route  
Clearance Route

Check with local Forest Service unit  
for current travel conditions and restrictions.

STRATTON MOUNTAIN, VT  
2018

