

43°00' 72°45'

190000 FEET

43°07'30"

43°00'

72°45'

43°00'

72°45'

43°00'

72°45'

43°00'

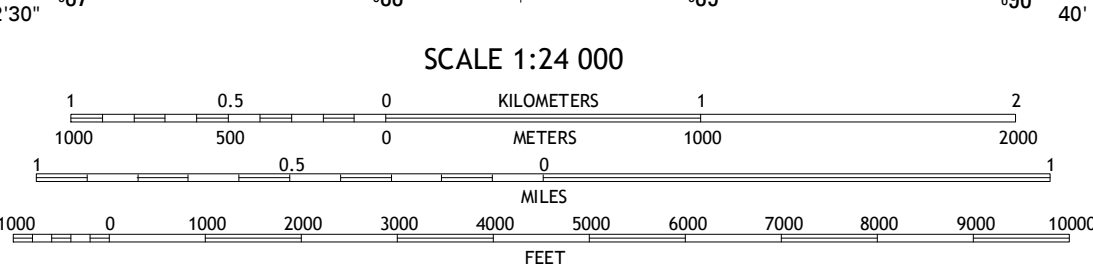
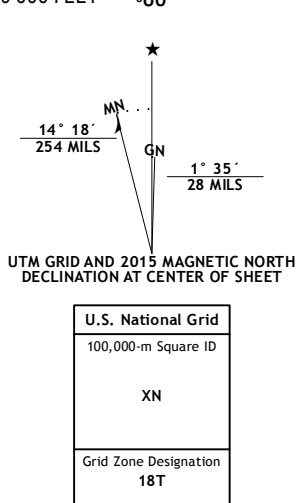
72°45'

43°00'

Produced by the United States Geological Survey North American Datum of 1983 (NAD83) World Geodetic System of 1984 (WGS84) Projection and 1 000-meter grid: Universal Transverse Mercator, Zone 18T 10 000-foot ticks: Vermont Coordinate System of 1983

This map is not a legal document. Boundaries may be generalized for this map scale. Private lands within government reservations may not be shown. Obtain permission before entering private lands.

Imagery: NAIP, July 2014 HERE, ©2013, 2014 FS Topo Data with limited Forest Service updates, 2012-2015 Names: GNS, 2015 Hydrography: National Hydrography Dataset, 2014 Contours: National Elevation Dataset, 2007 Boundaries: Multiple sources; see metadata file 1972-2015



SCALE 1:24 000 CONTOUR INTERVAL 20 FEET NORTH AMERICAN VERTICAL DATUM OF 1988 This map was produced to conform with the National Geospatial Program US Topo Product Standard, 2011. A metadata file associated with this product is draft version 0.6.18

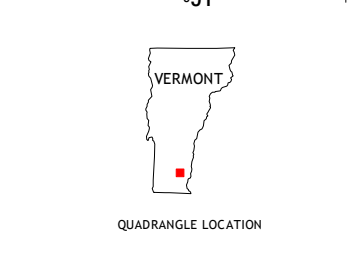
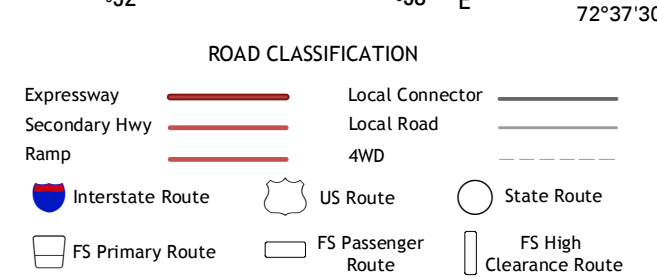


Table with 8 columns and 8 rows showing adjacent quadrangles: 1 Londonderry, 2 Windham, 3 Saxtons River, 4 Jamaica, 5 Westminster West, 6 West Dover, 7 Newfane, 8 Putney



Check with local Forest Service unit for current travel conditions and restrictions.

TOWNSHEND, VT 2015

