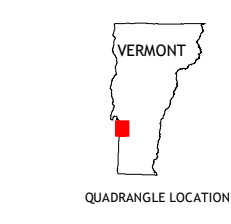
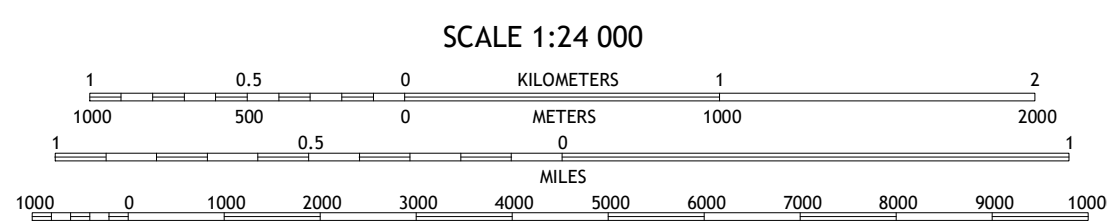
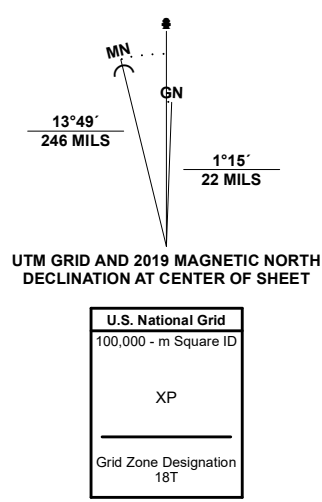


Produced by the United States Geological Survey
North American Datum of 1983 (NAD83)
World Geodetic System of 1984 (WGS84). Projection and
1 000-meter grid/Universal Transverse Mercator, Zone 18T
This map is not a legal document. Boundaries may be
generalized for this map scale. Private lands within government
reservations may not be shown. Obtain permission before
entering private lands.

Imagery.....NAIP, September 2017 - August 2018
Roads.....U.S. Census Bureau, 2016
Names.....GNIS, 1980 - 2020
Hydrography.....National Hydrography Dataset, 2002 - 2021
Contours.....National Elevation Dataset, 2011
Boundaries.....Multiple sources; see metadata file 2018 - 2019
Wetlands.....FWS National Wetlands Inventory 1994 - 2004



1	2	3
4	5	6
7	8	

- 1 Thorn Hill
- 2 Poultney
- 3 West Rutland
- 4 Granville
- 5 Middletown Springs
- 6 West Pawlet
- 7 Pawlet
- 8 Dorset

ROAD CLASSIFICATION	
	Expressway
	Secondary Hwy
	Ramp
	Interstate Route
	Local Connector
	Local Road
	4WD
	US Route
	State Route

WELLS, VT, NY
2021

