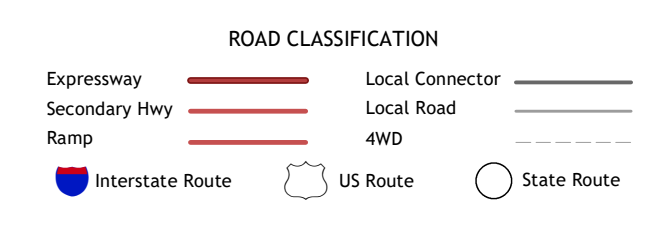
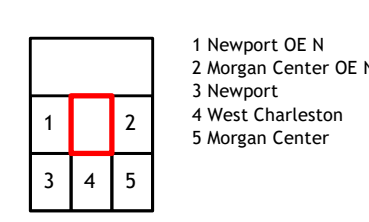
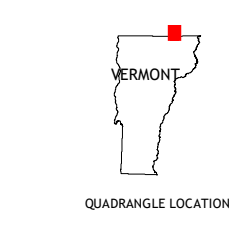
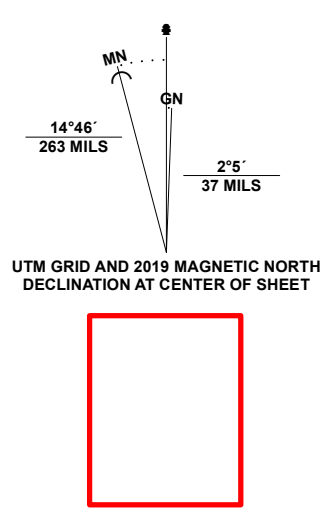


Produced by the United States Geological Survey
 North American Datum of 1983 (NAD83), Projection and
 World Geodetic System of 1984 (WGS84), and
 1 000-meter grid/Universal Transverse Mercator, Zone 18T
 This map is not a legal document. Boundaries may be
 generalized for this map scale. Private lands within government
 reservations may not be shown. Obtain permission before
 entering private lands.

Imagery.....NAIP, December 2018 - December 2018
 Roads.....U.S. Census Bureau, 2016
 Names.....GNIS, 2001 - 2020
 Hydrography.....National Hydrography Dataset, 2011 - 2020
 Contours.....National Elevation Dataset, 2017
 Boundaries.....Multiple sources; see metadata file 2015 - 2019
 Wetlands.....FWS National Wetlands Inventory 1977 - 2010



CONTOUR INTERVAL 20 FEET
NORTH AMERICAN VERTICAL DATUM OF 1988
 This map was produced to conform with the
 National Geospatial Program US Topo Product Standard.

