USGS
science for a changing world

U.S. DEPARTMENT OF THE INTERIOR
U. S. GEOLOGICAL SURVEY

The National Map
US Topo

WEST TOPSHAM QUADRANGLE
VERMONT-ORANGE CO.
7.5-MINUTE SERIES

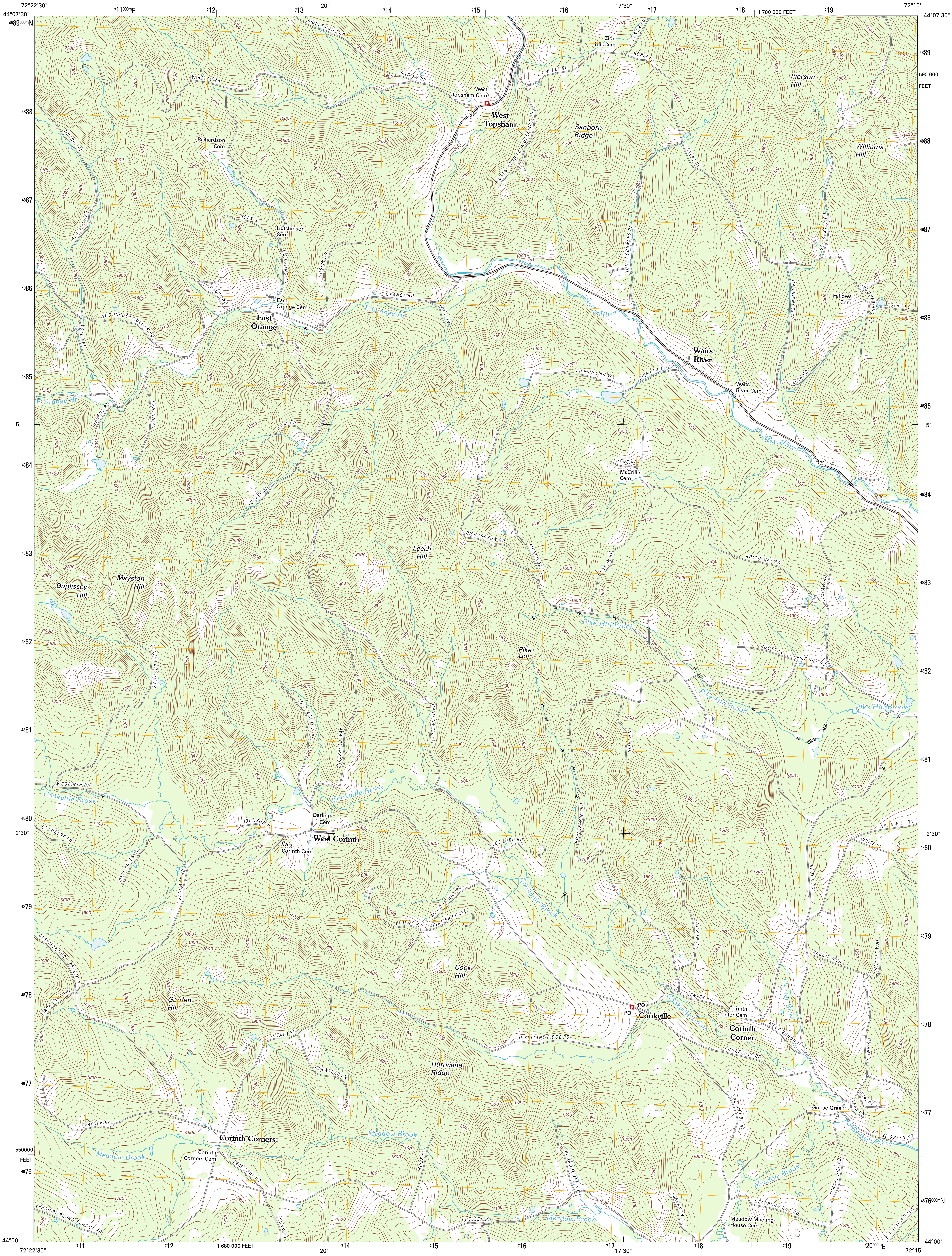
72°22'30"
44°07'30"
4889000mN
711000mE
712
713
20'
714
715
716
17'30"
717
718
1 700 000 FEET
719
72°15'
44°07'30"
4889
590 000
FEET
4888
4887
4886
4885
5'
4884
4883
4882
4881
2'30"
4880
4879
4878
4877
550000
FEET
4876
4876000mN
44°00'
72°22'30"
711
712
1 680 000 FEET
20'
714
715
716
717
17'30"
718
719
720000mE
44°00'
72°15'
RIDDLE POND RD
BATTEN RD
WARSLEY RD
West
Topsham Cem
West
Topsham
25
Zion
Hill Cem
PETERSON RD
ROBIE RD
ZION HILL RD
Pierson
Hill
Sanborn
Ridge
MOSES HILL RD
MOSES HOOD RD
Williams
Hill
PHELPS RD
NOTCH TRL
Richardson
Cem
ATHERTON RD
ROCK PL
Hutchinson
Cem
FISH POND RD
LITTLE DUBLIN DR
HONEY CORNERS RD
BEN DEXTER RD
NOTCH END
NOTCH RD
WOODCHUCK HOLLOW RD
East
Orange Cem
East
Orange
E ORANGE RD
E Orange Br
PAUL DR
Waits River
Waits
River
WATSON HILL RD
SPOONER HILL RD
Fellows
Cem
COLBY RD
PIKE HILL RD W
PIKE HILL RD
Waits
River Cem
FELCH RD
E Orange Br
GREENS RD
DENTON RD
PRAY RD
LOCKE PL
McCrillis
Cem
TUCKER PL
RICHARDSON RD
ROLLIE DAY RD
Leech
Hill
MORRISON PL
CLAFLIN RD
LIMLAW RD
Duplissey
Hill
Mayston
Hill
Pike Hill Brook
Pike
Hill
HOOTS PL
BEAVER BROOK RD
LOST MEADOW RD
THRESHOLD WAY
MAPLEWOOD RD
RIDGE LN
COPPER MINE RD
Pike Hill Brook
Pike Hill Brook
W CORINTH RD
Cookville Brook
Cookville Brook
Darling
Cem
JOHNSON RD
West Corinth
West
Corinth Cem
ST FOREST RD
IDYLL ACRES RD
BACKWAY RD
JOE LORD RD
TAPLIN HILL RD
WHITE RD
BROOK RD
Cookville Brook
MAGOON HILL RD
PERDUE PL
JUNIPER CHASE
WILSON RD
RABBIT PATH
PINNACLE WAY
CLERMONT RD
KEYZER PL
Cook
Hill
CENTER RD
PO
Cookville
Corinth
Center Cem
Center Brook
Corinth
Corner
Garden
Hill
BIRCH LANE TRL
HEATH RD
HURRICANE RIDGE RD
MEETINGHOUSE RD
COOKEVILLE RD
YOUNG RD
Hurricane
Ridge
GUENTHER LN
ABE JACOBS RD
SPRUCE LN
DEER LN
Goose Green
GOOSE GREEN RD
S Br Waits River
RYDER RD
Corinth Corners
Corinth
Corners Cem
Meadow Brook
Meadow Brook
BLISS PL
CEMETARY RD
ROUNDHOUSE RD
Meadow Brook
TURKEY HILL RD
DEARBORN HILL RD
JACKSON PL
CROSS RD
VERSHIRE RIDING SCHOOL RD
CHELSEA RD
Meadow Brook
Meadow Meeting
House Cem
THURSTON HOLW

Produced by the United States Geological Survey
North American Datum of 1983 (NAD83)
World Geodetic System of 1984 (WGS84). Projection and
1 000-meter grid: Universal Transverse Mercator, Zone 18T
10 000-foot ticks: Vermont Coordinate System of 1983

Imagery....................NAIP, September 2011
Roads....................©2006-2011 TomTom
Names....................GNIS, 2011
Hydrography....................National Hydrography Dataset, 2011
Contours....................National Elevation Dataset, 2011
Boundaries....................Census, IBWC, IBC, USGS, 1972 - 2010

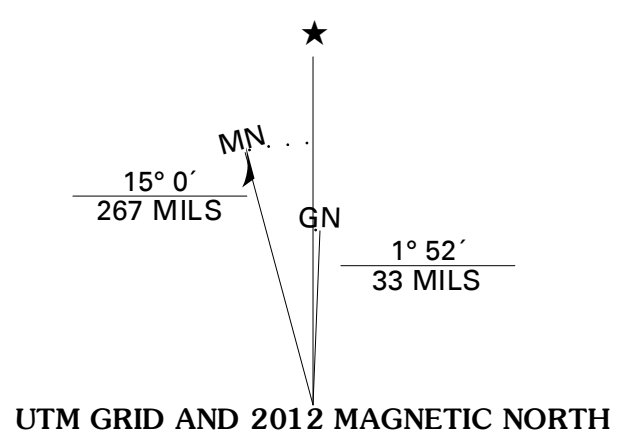
MN
GN
15° 0´
267 MILS
1° 52´
33 MILS

UTM GRID AND 2012 MAGNETIC NORTH
DECLINATION AT CENTER OF SHEET

U.S. National Grid
100,000-m Square ID YP
Grid Zone Designation 18T

SCALE 1:24 000

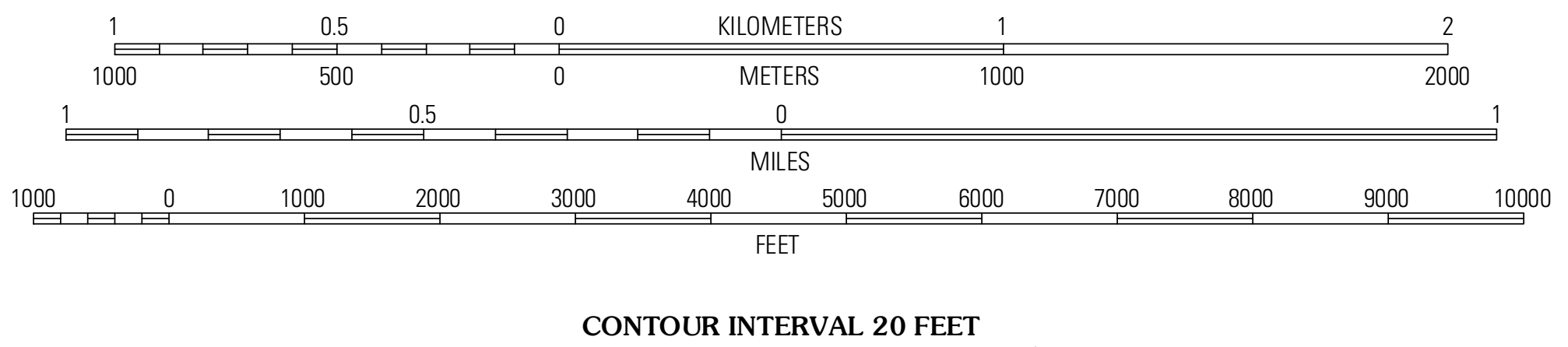
1
0.5
0
KILOMETERS
1
2
1000
500
0
METERS
1000
2000
1
0.5
0
MILES
1
1000
0
1000
2000
3000
4000
5000
6000
7000
8000
9000
10000
FEET

CONTOUR INTERVAL 20 FEET
NORTH AMERICAN VERTICAL DATUM OF 1988

This map was produced to conform with the
National Geospatial Program US Topo Product Standard, 2011.
A metadata file associated with this product is draft version 0.6.2

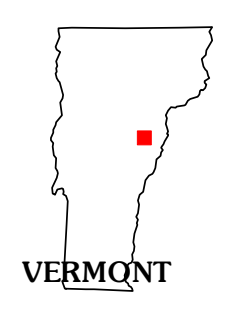

QUADRANGLE LOCATION

Barre East	Knox Mountain	Groton
Washington	West Topsham	East Corinth
Chelsea	Vershire	Fairlee

ADJOINING 7.5' QUADRANGLES

ROAD CLASSIFICATION

Interstate Route	State Route
US Route	Local Road
Ramp	4WD

Interstate Route　US Route　State Route

WEST TOPSHAM, VT
2012