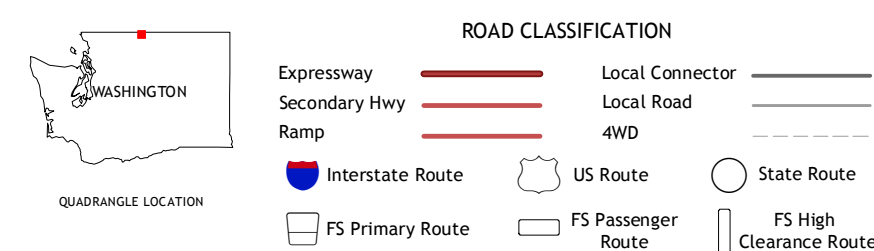
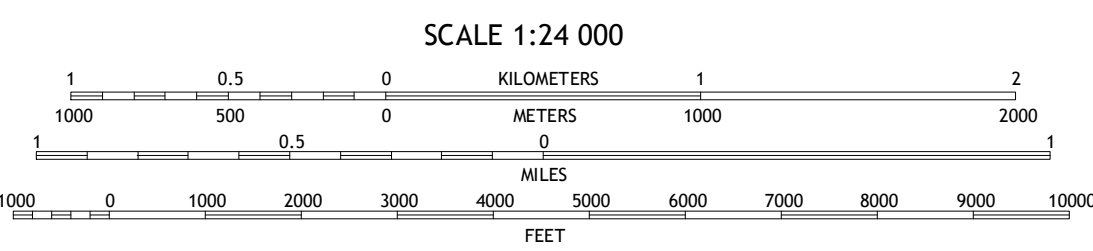
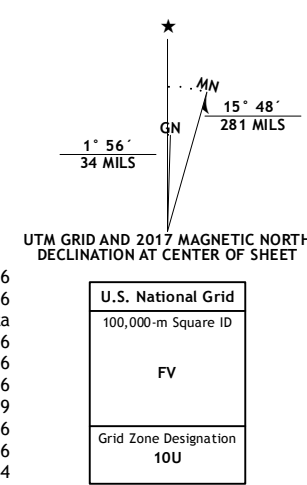


Produced by the United States Geological Survey North American Datum of 1983 (NAD83). World Geodetic System of 1984 (WGS84). Projection and 1 000-meter grid: Universal Transverse Mercator, Zone 10U. 10 000-foot ticks: Washington Coordinate System of 1983 (north zone). This map is not a legal document. Boundaries may be generalized for this map scale. Private lands within government reservations may not be shown. Obtain permission before entering private lands.



UTM GRID AND 2017 MAGNETIC NORTH DECLINATION AT CENTER OF SHEET  
U.S. National Grid  
100,000-m Square ID  
FV  
Grid Zone Designation  
10U  
CONTOUR INTERVAL 40 FEET  
NORTH AMERICAN VERTICAL DATUM OF 1988  
This map was produced to conform with the National Geospatial Program US Topo Product Standard, 2011. A metadata file associated with this product is draft version 0.6.19

Check with local Forest Service unit for current travel conditions and restrictions.  
ASHNOLA MOUNTAIN, WA-BC  
2017

