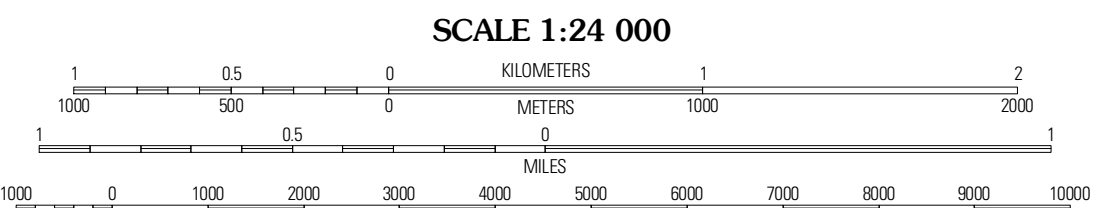
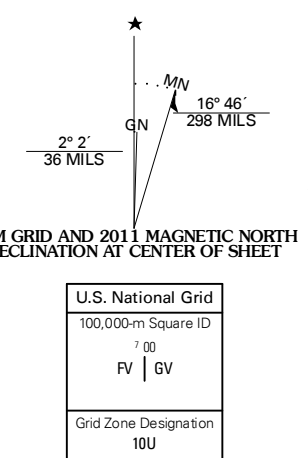


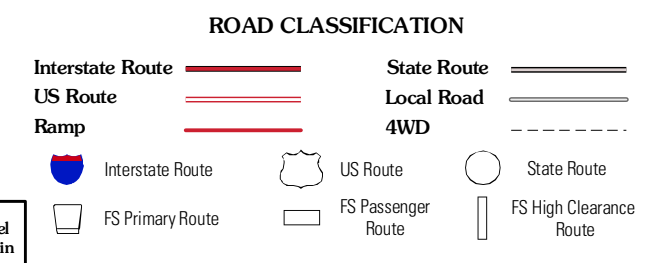
Produced by the United States Geological Survey
North American Datum of 1983 (NAD83)
World Geodetic System of 1984 (WGS84). Projection and
1 000-meter grid: Universal Transverse Mercator, Zone 10U
10 000-foot ticks: Washington Coordinate System of 1983
(north zone)

Imagery:.....NAIP, June 2009
Roads:.....S2006-2010 Tele Atlas
Roads within US Forest Service Lands:.....FS Topo Data
with limited Forest Service updates, 2009
Names:.....GNS, 2009
Hydrography:.....National Hydrography Dataset, 2009
Contours:.....National Elevation Dataset, 1999



CONTOUR INTERVAL 40 FEET
NORTH AMERICAN VERTICAL DATUM OF 1988

This map was produced to conform with version 0.5.10 of the
draft USGS Standards for 7.5-Minute Quadrangle Maps.
A metadata file associated with this product is draft version 0.5.13



QUADRANGLE LOCATION		
Ashnola Mountain OE N	Ashnola Pass OE N	Rimmel Mountain OE N
Ashnola Mountain	Ashnola Pass	Rimmel Mountain
Lost Peak	Billy Goat Mountain	Mount Barney

Check with local Forest Service unit
for current travel conditions and restrictions.

ASHNOLA PASS, WA-BC
2011