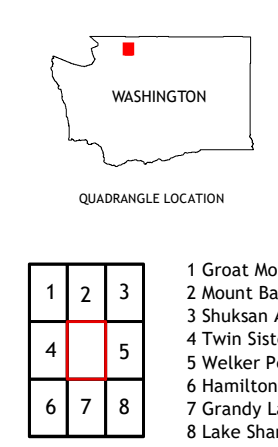
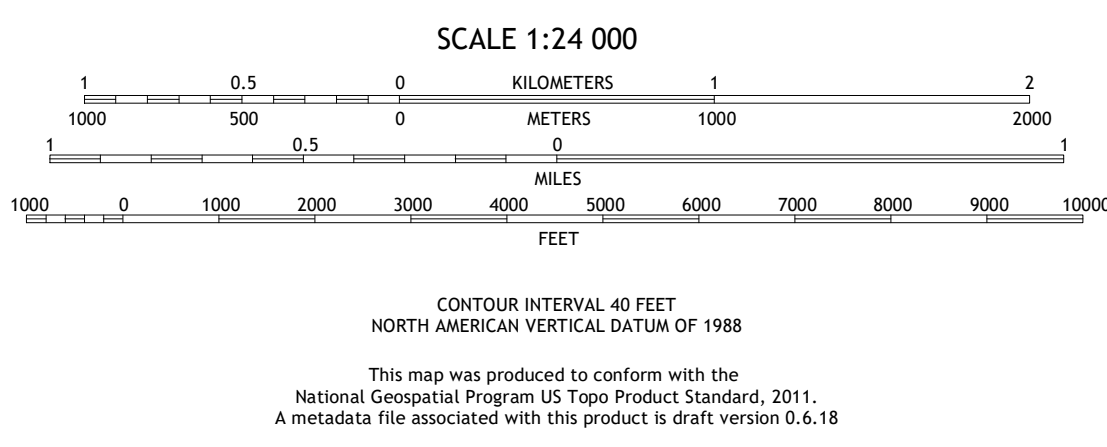



**Produced by the United States Geological Survey**  
North American Datum of 1983 (NAD83)  
World Geodetic System of 1984 (WGS84). Projection and  
1 000-meter grid: Universal Transverse Mercator, Zone 10U  
This map is not a legal document. Boundaries may be  
generalized for this map scale. Private lands within government  
reservations may not be shown. Obtain permission before  
entering private lands.

Imagery: N.A.I.P., September 2015 - November 2015  
Roads: within US Forest Service Lands, 2013  
with limited Forest Service updates, 2013  
Names: U.S. Census Bureau, Not Available  
GNS, 1979 - 2019  
Hydrography: National Hydrography Dataset, 2004 - 2019  
Contours: National Elevation Dataset, 2017  
Boundaries: Multiple sources; see metadata file  
Public Land Survey System: BLM, 2019  
Wetlands: FWS National Wetlands Inventory Not Available



**ROAD CLASSIFICATION**

- Expressway
- Secondary Hwy
- Ramp
- Interstate Route
- FS Primary Route
- Local Connector
- Local Road
- 4WD
- US Route
- FS Passenger Route
- State Route
- FS High Clearance Route

Check with local Forest Service unit  
for current travel conditions and restrictions.

**BAKER PASS, WA**  
2020

