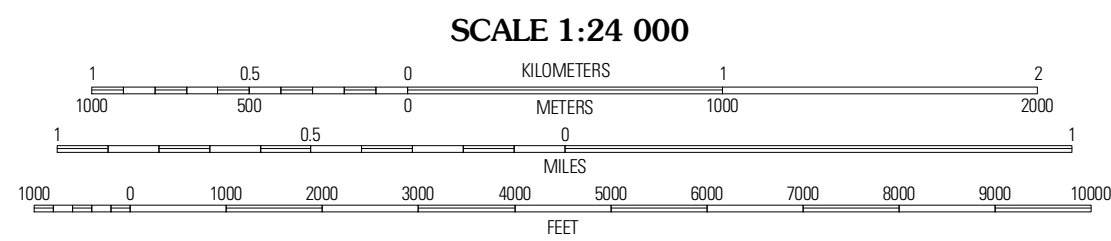
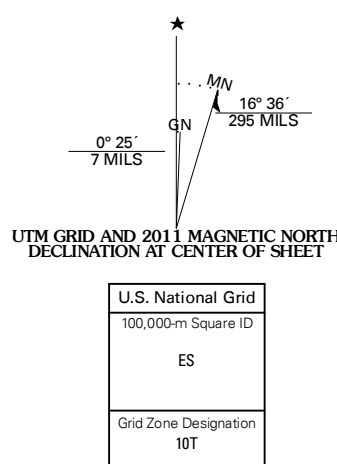




Produced by the United States Geological Survey
North American Datum of 1983 (NAD83)
Roads: National Atlas, August 2009
World Geodetic System of 1984 (WGS84) Projection and
1 000-meter grid, Universal Transverse Mercator, Zone 10T
10 000-foot ticks: Washington Coordinate System of 1983
(south zone)

Imagery: NAIP, August 2009
Roads: National Atlas, August 2009
Names: 2006-2010 Title Atlas
Hydrography: National Hydrography Dataset, 2009
Contours: National Elevation Dataset, 2001



CONTOUR INTERVAL 20 FEET
NORTH AMERICAN VERTICAL DATUM OF 1988

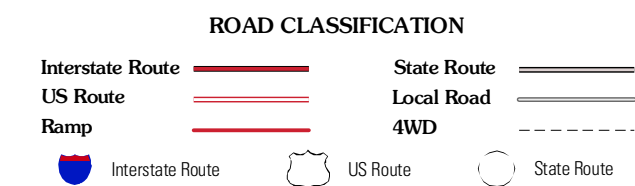
This map was produced to conform with version 0.5.10 of the
draft USGS Standards for 7.5-Minute Quadrangle Maps.
A metadata file associated with this product is draft version 0.5.11



QUADRANGLE LOCATION

McKenna	Harts Lake	Tanwax Lake
Lake Lawrence	Bald Hill	Entomville
Bernier Creek	Newaukum Lake	The Rockies

ADJOINING 7.5 QUADRANGLES



BALD HILL, WA
2011