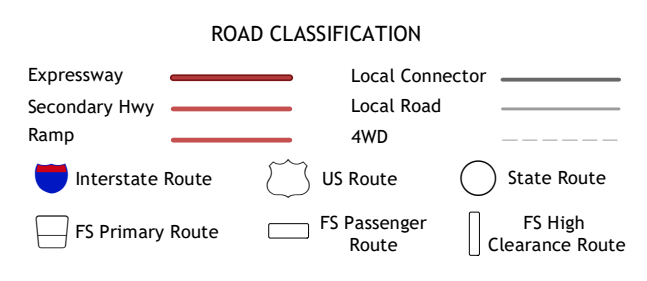
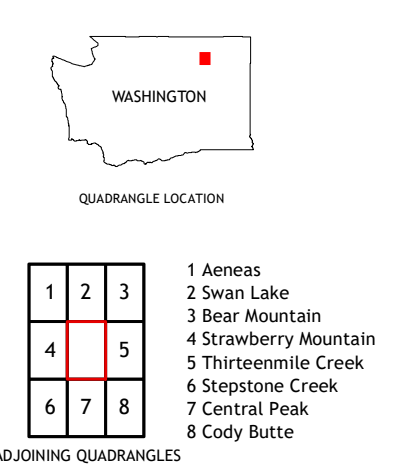
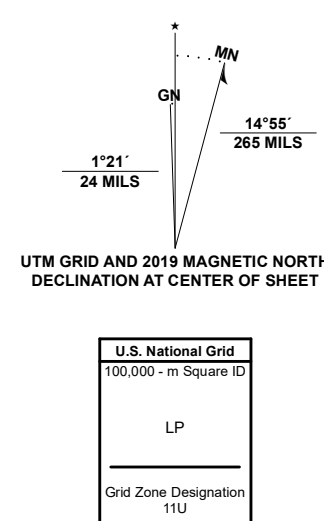


Produced by the United States Geological Survey
North American Datum of 1983 (NAD83)
World Geodetic System of 1984 (WGS84). Projection and
1 000-meter grid/Universal Transverse Mercator, Zone 11U
This map is not a legal document. Boundaries may be
generalized for this map scale. Private lands within government
reservations may not be shown. Obtain permission before
entering private lands.

Imagery.....N.AIP, August 2015 - January 2016
Roads.....U.S. Census Bureau, 2016
Data with limited Forest Service updates, 2013
Names.....GNS, 1979 - 2015
Hydrography.....National Hydrography Dataset, 2005
Contours.....National Elevation Dataset, 1999 - 2016
Boundaries.....Multiple sources: see metadata file, 2017 - 2018
Public Land Survey System.....BLM, 2019
Wetlands.....FWS National Wetlands Inventory, 1983



BALD KNOB, WA
2020

