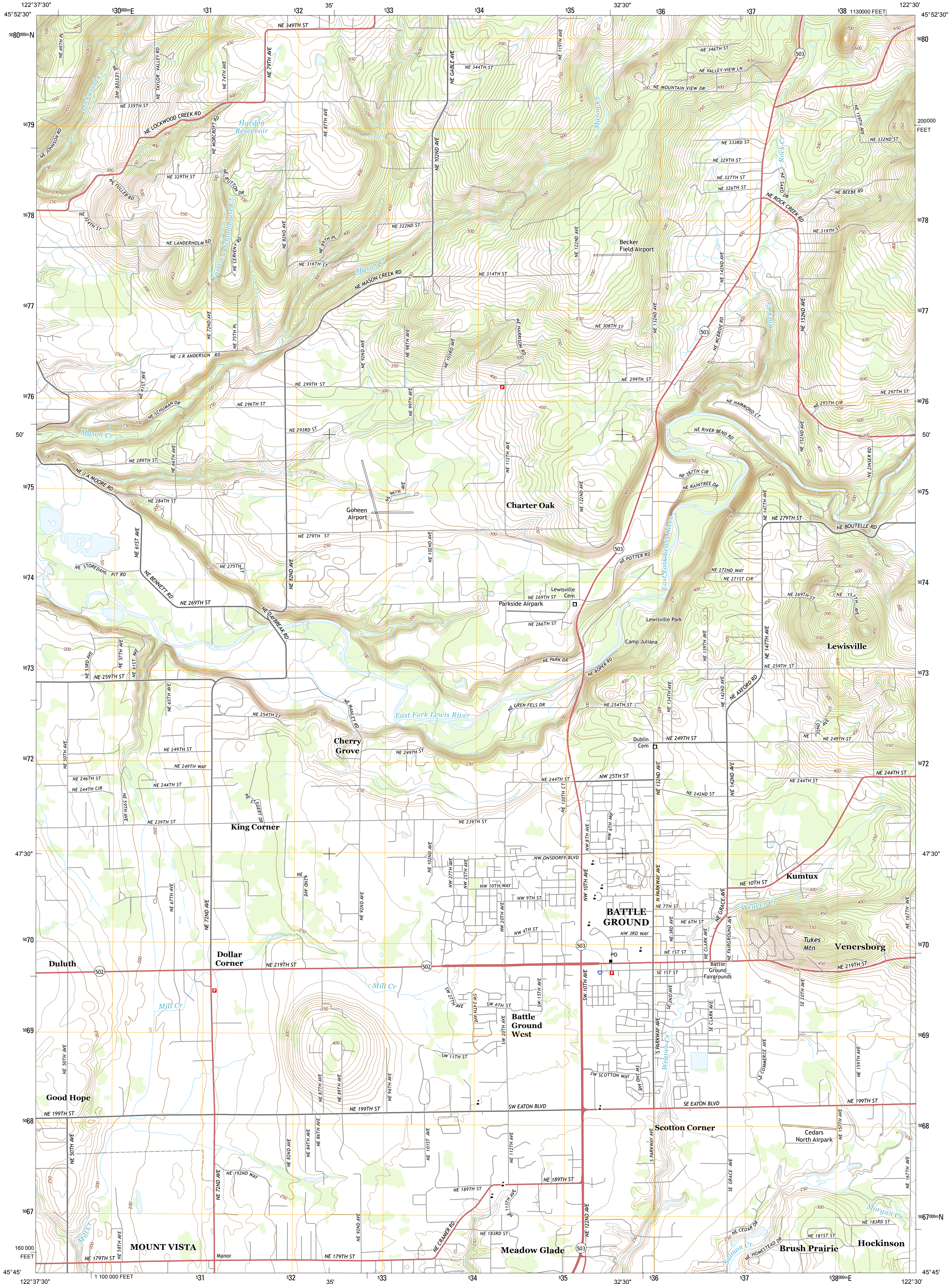




U.S. DEPARTMENT OF THE INTERIOR
U. S. GEOLOGICAL SURVEY



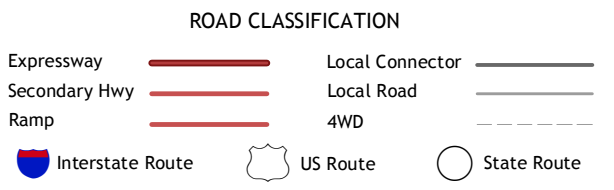
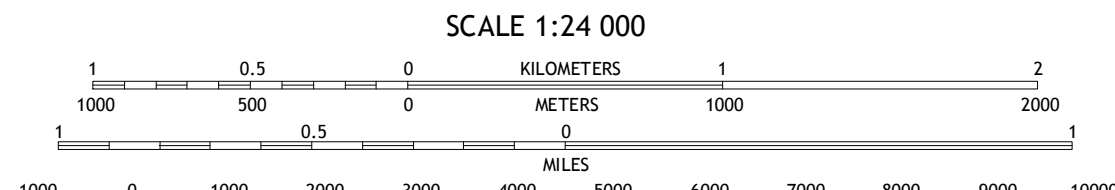
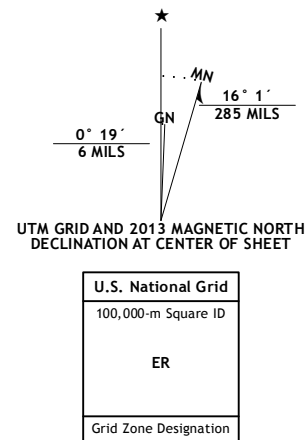
BATTLE GROUND QUADRANGLE
WASHINGTON-CLARK CO.
7.5-MINUTE SERIES



Produced by the United States Geological Survey
North American Datum of 1983 (NAD83)
World Geodetic System of 1984 (WGS84). Projection and
1:000-meter grid: Universal Transverse Mercator, Zone 10T
10 000-foot ticks: Washington Coordinate System of 1983 (south
zone)

This map is not a legal document. Boundaries may be
generalized for this map scale. Private lands within government
reservations may not be shown. Obtain permission before
entering private lands.

Imagery:.....NAIP, August 2011
Roads:.....©2006-2013 TomTom
Names:.....GNIS, 2013
Hydrography:.....National Hydrography Dataset, 2011
Contours:.....National Elevation Dataset, 1999
Boundaries:.....Census, IBC, USGS, 1972 - 2012
Public Land Survey System:.....BLM, 2011



Woodland	Ariel	Amboy
Ridgefield	Battle Ground	Yacolt
Vancouver	Orchards	Lacamas Creek

BATTLE GROUND, WA
2013

