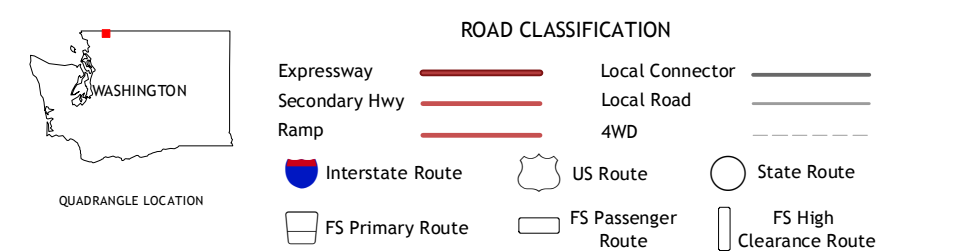
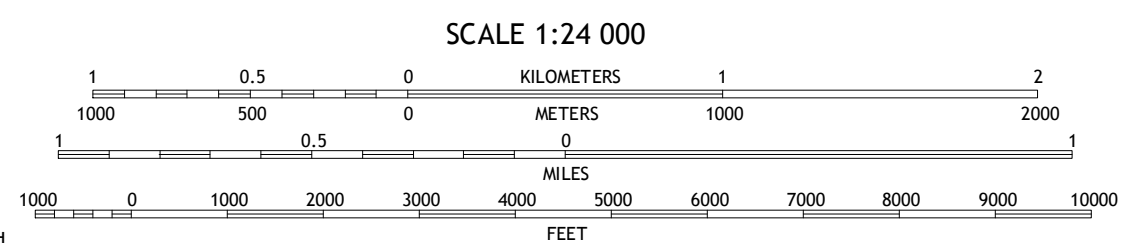
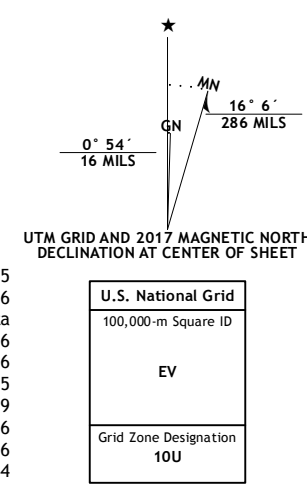


Produced by the United States Geological Survey North American Datum of 1983 (NAD83) World Geodetic System of 1984 (WGS84). Projection and 1 000-meter grid: Universal Transverse Mercator, Zone 10U 10 000-foot ticks: Washington Coordinate System of 1983 (north zone)

This map is not a legal document. Boundaries may be generalized for this map scale. Private lands within government reservations may not be shown. Obtain permission before entering private lands.



CONTOUR INTERVAL 40 FEET NORTH AMERICAN VERTICAL DATUM OF 1988 This map was produced to conform with the National Geospatial Program US Topo Product Standard, 2011. A metadata file associated with this product is draft version 0.6.19

Table with 8 columns and 1 row: 1 Glacier OE N, 2, 3, 4 Glacier, 5 Mount Larrabee, 6 Groat Mountain, 7 Mount Baker, 8 Shuksan Arm. Below the table is a grid of 8 boxes with numbers 1-8.

BEARPAW MOUNTAIN, WA-BC 2017

