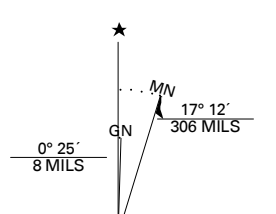
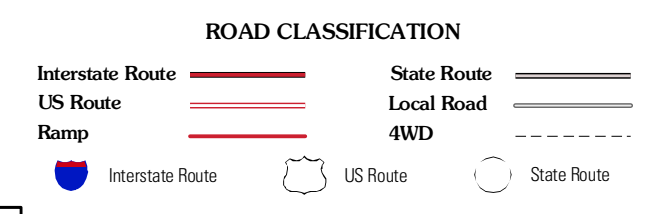
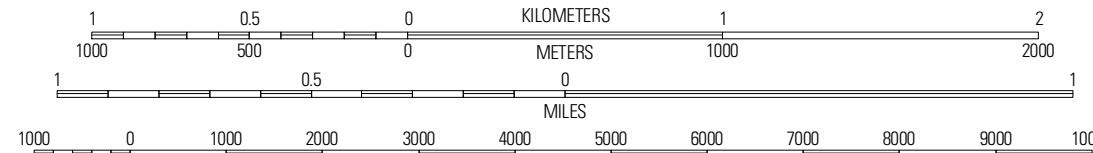





Produced by the United States Geological Survey  
North American Datum of 1983 (NAD83)  
World Geodetic System of 1984 (WGS84). Projection and  
1 000-meter grid: Universal Transverse Mercator, Zone 10U  
10 000-foot ticks: Washington Coordinate System of 1983  
(north zone)



**SCALE 1:24 000**



Imagery:.....NAP, August 2009  
Roads:.....©2006-2010 Tele Atlas  
Names:.....GNIS, 2009  
Hydrography:.....National Hydrography Dataset, 2009  
Contours:.....National Elevation Dataset, 2009



CONTOUR INTERVAL 20 FEET  
NORTH AMERICAN VERTICAL DATUM OF 1988

This map was produced to conform with version 0.5.10 of the  
draft USGS Standards for 7.5-Minute Quadrangle Maps.  
A metadata file associated with this product is draft version 0.5.11

QUADRANGLE LOCATION

Bertrand Creek	Lynden	Sumas
Ferndale	<b>Bellingham North</b>	Lawrence
Ellis Island	Bellingham South	Lake Whatcom

ADJOINING 7.5 QUADRANGLES

**BELLINGHAM NORTH, WA**  
2011