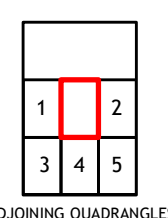
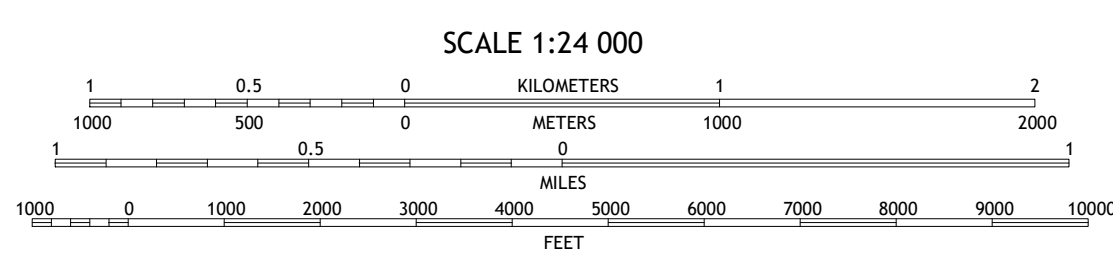
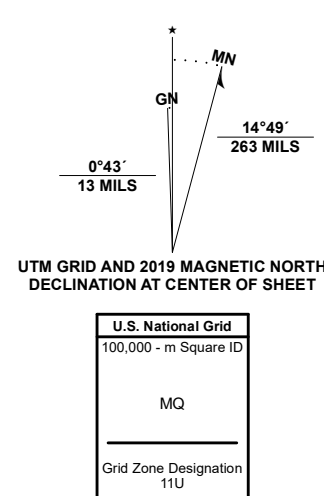
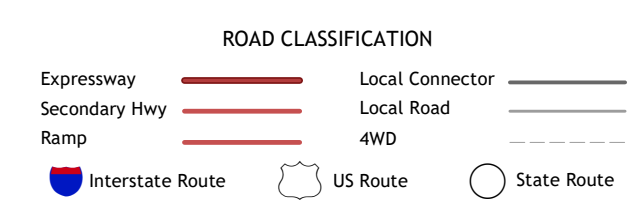


Produced by the United States Geological Survey

North American Datum of 1983 (NAD83)
World Geodetic System of 1984 (WGS84), Projection and
1 000-meter grid/Universal Transverse Mercator, Zone 11U
This map is not a legal document. Boundaries may be
generalized for this map scale. Private lands within government
reservations may not be shown. Obtain permission before
entering private lands.
Imagery.....NAIP, August 2015 - January 2016
Roads.....U.S. Census Bureau, Not Available
Names.....GNS, Not Available
Hydrography.....National Hydrography Dataset, 1899 - 2019
Contours.....National Elevation Dataset, 1999
Boundaries.....Multiple sources; see metadata file 2015
Wetlands.....FWS National Wetlands Inventory Not Available



1 Churchill Mountain OE N
2 Northport OE N
3 Churchill Mountain
4 Belshazzar Mountain
5 Northport



CONTOUR INTERVAL 40 FEET
NORTH AMERICAN VERTICAL DATUM OF 1988
This map was produced to conform with the
National Geospatial Program US Topo Product Standard, 2011.
A metadata file associated with this product is draft version 0.6.18

BELSHAZZAR MOUNTAIN OE N, WA, BC

2020

