

Produced by the United States Geological Survey North American Datum of 1983 (NAD83) World Geodetic System of 1984 (WGS84). Projection and 1 000-meter grid: Universal Transverse Mercator, Zone 11U 10 000-foot ticks: Washington Coordinate System of 1983 (north zone)

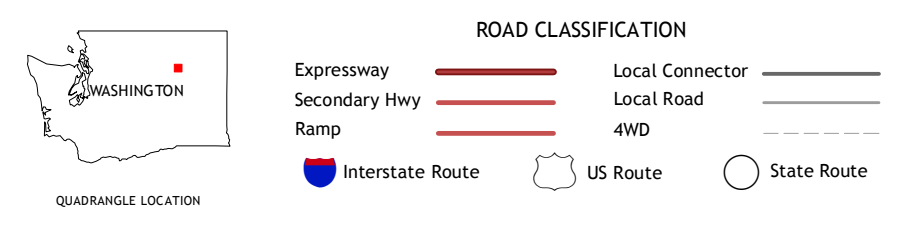
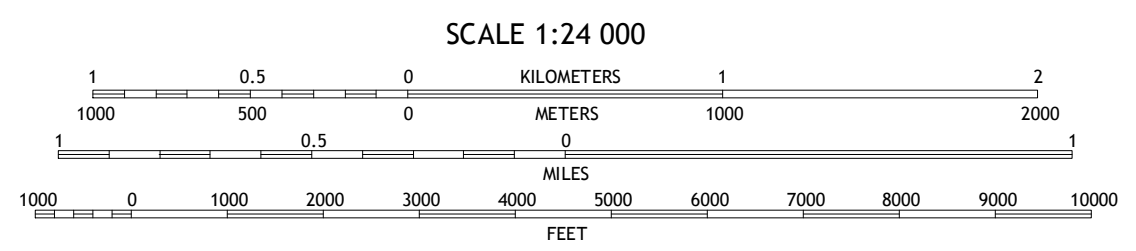
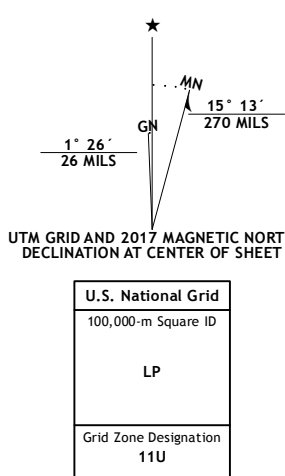


Table with 8 columns and 2 rows listing adjacent quadrangles: 1 Armstrong Creek, 2 Nespalem, 3 Nespalem NE, 4 Sandersen Creek, 5 Keller Butte, 6 Electric City, 7 Grand Coulee Dam, 8 Mica Mountain

BELVEDERE, WA 2017

