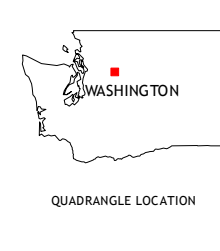
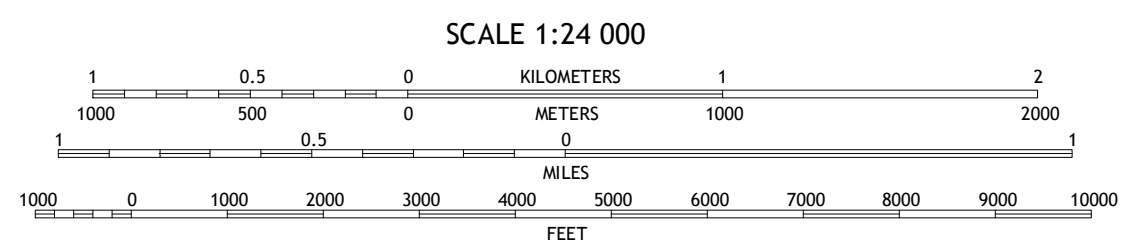
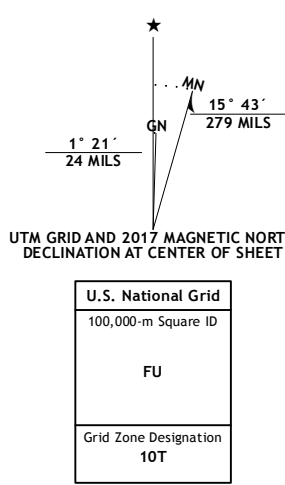


Produced by the United States Geological Survey North American Datum of 1983 (NAD83) World Geodetic System of 1984 (WGS84) Projection and 1 000-meter grid: Universal Transverse Mercator, Zone 10T 10 000-foot ticks: Washington Coordinate System of 1983 (north zone)



ROAD CLASSIFICATION table with symbols for Expressway, Secondary Hwy, Ramp, Interstate Route, US Route, FS Primary Route, Local Connector, Local Road, 4WD, US Route, FS Passenger Route, FS High, and Clearance Route.

ADJOINING QUADRANGLES table with a grid of numbers 1-8 and corresponding peak names: 1 Sloan Peak, 2 Glacier Peak West, 3 Glacier Peak East, 4 Blanca Lake, 5 Poe Mountain, 6 Evergreen Mountain, 7 Captain Point, 8 Labyrinth Mountain.

BENCHMARK MOUNTAIN, WA 2017

