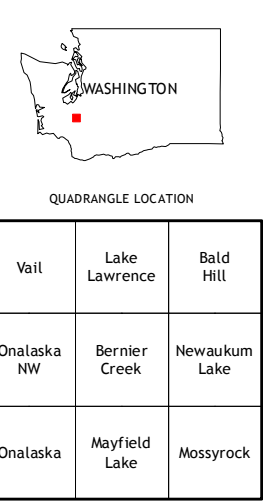
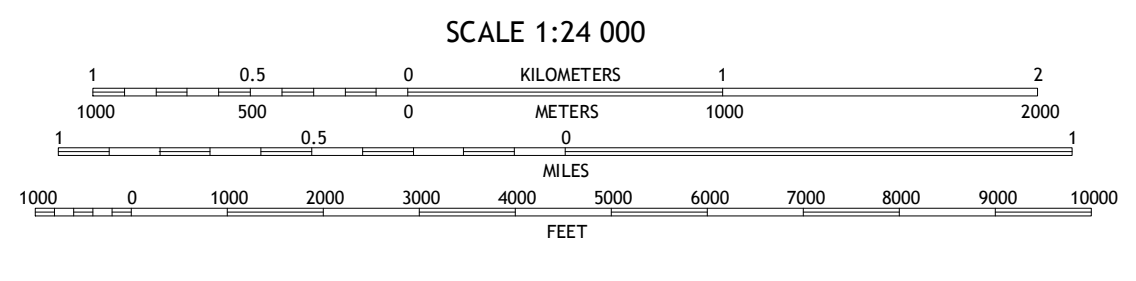
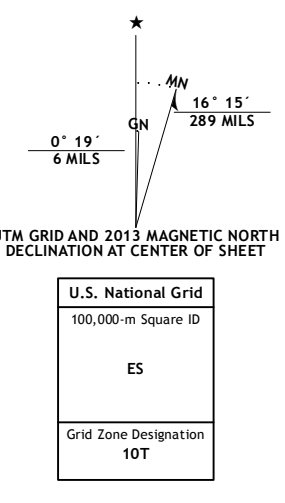


Produced by the United States Geological Survey
North American Datum of 1983 (NAD83)
World Geodetic System of 1984 (WGS84). Projection and
1 000-meter grid: Universal Transverse Mercator, Zone 10T
10 000-foot ticks: Washington Coordinate System of 1983 (south zone)

This map is not a legal document. Boundaries may be
generalized for this map scale. Private lands within government
reservations may not be shown. Obtain permission before
entering private lands.

Imagery:.....NAIP, August 2011
Roads:.....2006-2013 TomTom
Roads within US Forest Service Lands:.....FSTopo Data
with limited Forest Service updates, 2013
Names:.....GNS, 2013
Hydrography:.....National Hydrography Dataset, 2011
Contours:.....National Elevation Dataset, 2001
Boundaries:.....Census, BWC, IBC, USGS, 1972-2012
Public Land Survey System:.....BLM, 2011



ROAD CLASSIFICATION

Expressway	Local Connector
Secondary Hwy	Local Road
Ramp	4WD
Interstate Route	US Route
FS Primary Route	FS Passenger Route
	FS High
	Clearance Route

Check with local Forest Service unit
for current travel conditions and restrictions.

ADJOINING 7.5 QUADRANGLES

Veil	Lake Lawrence	Bald Hill
Onalaska NW	Bernier Creek	Newaukum Lake
Onalaska	Mayfield Lake	Mossyrock

BERNIER CREEK, WA
2013

