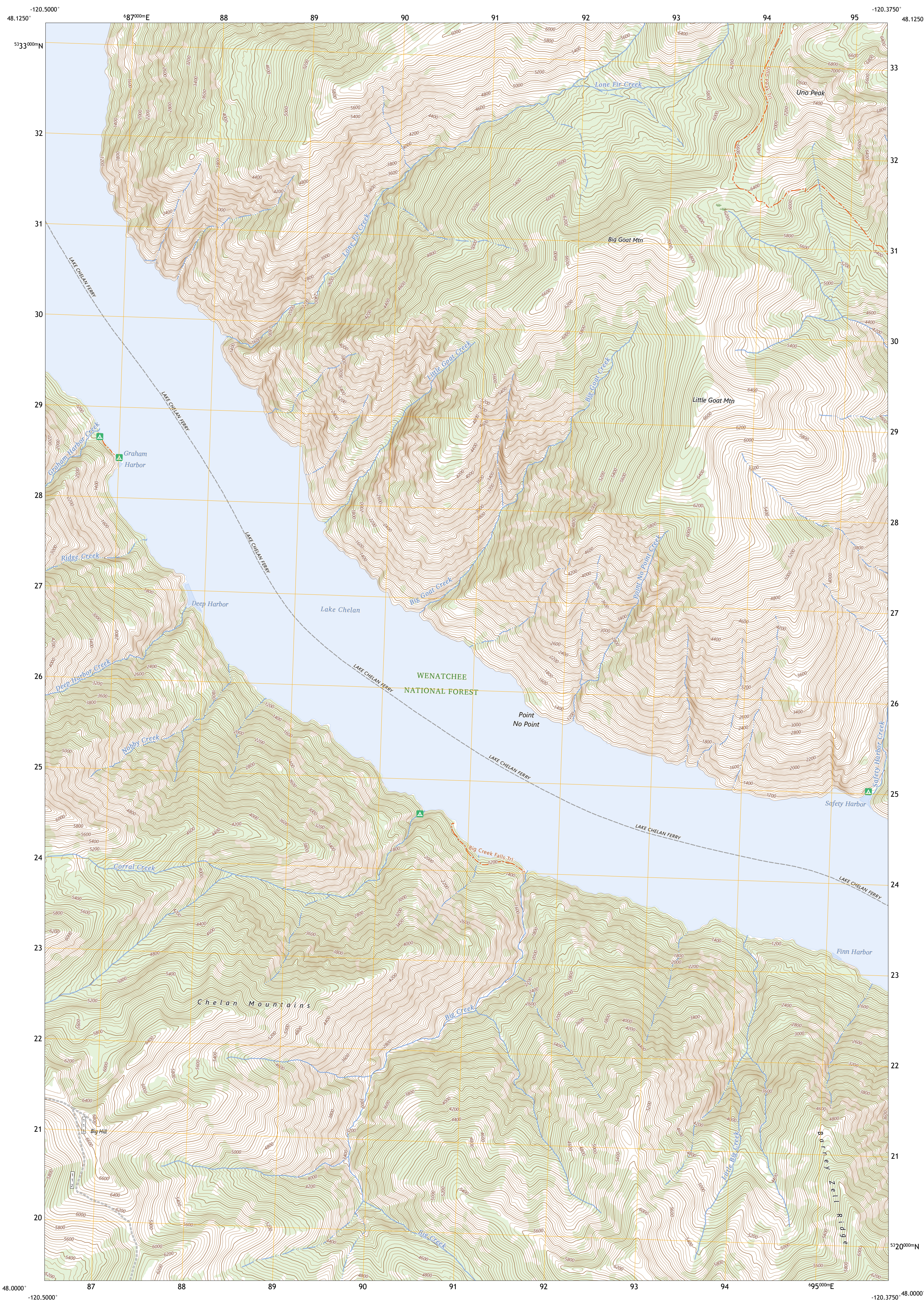
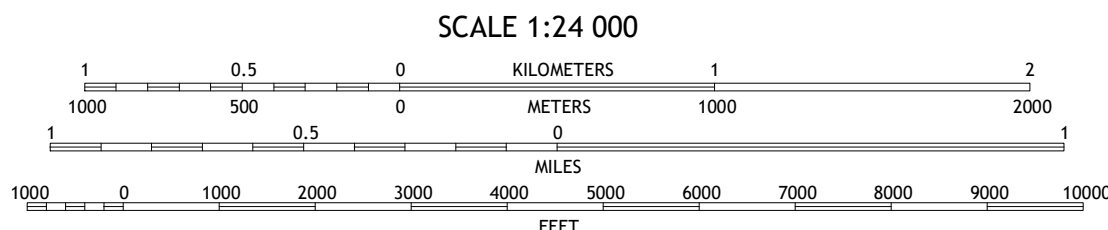
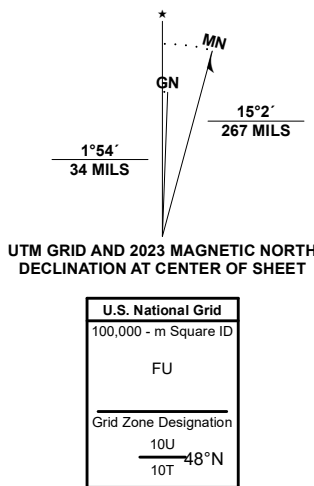




BIG GOAT MOUNTAIN QUADRANGLE
WASHINGTON - CHELAN COUNTY
7.5-MINUTE SERIES



Imagery.....	NAIP, October
Roads.....	U.S. Census Bureau
Roads within US Forest Service Lands.....	with limited Forest S
Names.....	
Hydrography.....	National Hydrography Data
Contours.....	National Elevation
Boundaries.....	Multiple sources; see metadata file
Public Land Survey System.....	
Wetlands.....	FWS National Wetlands



CONTOUR INTERVAL 40 FEET
NORTH AMERICAN VERTICAL DATUM OF 1988









This map was produced to conform with the
National Geospatial Program US Topo Product Standard.



1	2	3
4		5
6	7	8

- 1 Lucerne
- 2 Prince Creek
- 3 Martin Peak
- 4 Pyramid Mountain
- 5 South Navarre Peak
- 6 Silver Falls
- 7 Brief
- 8 Stormy Mountain

ROAD CLASSIFICATION

Expressway		Local Connector	
Secondary Hwy		Local Road	
Ramp		4WD	
 Interstate Route	 US Route	 State Route	
 FS Primary Route	 FS Passenger Route	 FS High Clearance Route	

Check with local Forest Service unit
for current travel conditions and restrictions

BIG GOAT MOUNTAIN, WA
2023

