

Produced by the United States Geological Survey North American Datum of 1983 (NAD83) World Geodetic System of 1984 (WGS84). Projection and 1000-meter grid: Universal Transverse Mercator, Zone 10T 10 000-foot ticks: Washington Coordinate System of 1983 (south zone) This map is not a legal document. Boundaries may be generalized for this map scale. Private lands within government reservations may not be shown. Obtain permission before entering private lands.

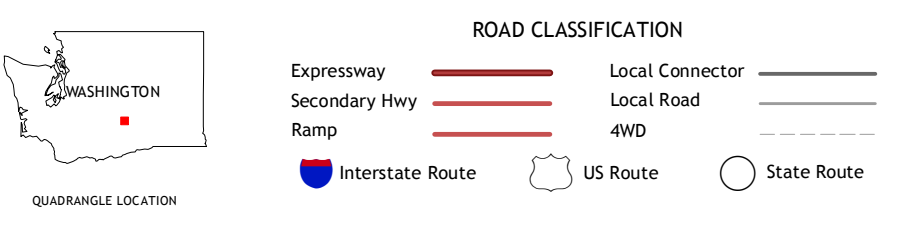
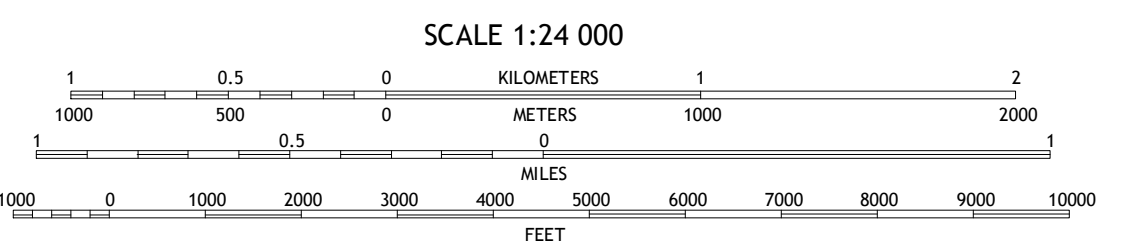
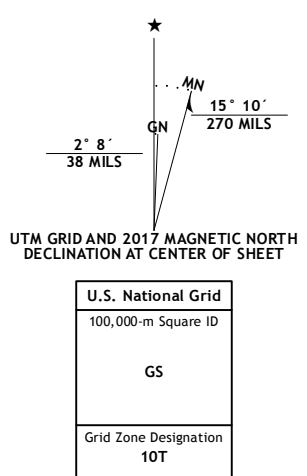


Table with 3 columns and 8 rows listing adjacent quadrangles: 1 McDonald Spring, 2 Doris, 3 Beverly, 4 Black Rock Spring NW, 5 Priest Rapids, 6 Black Rock Spring SW, 7 Black Rock Spring, 8 Cairn Hope Peak

BLACK ROCK SPRING NE, WA 2017

