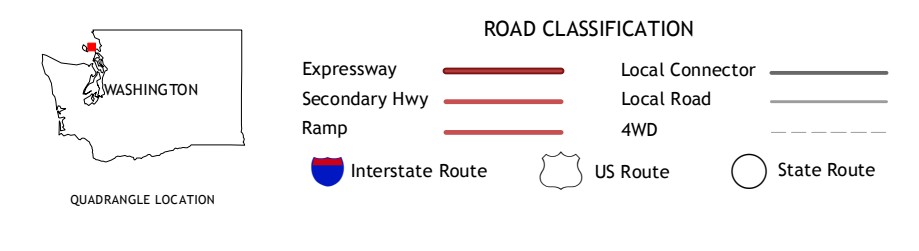
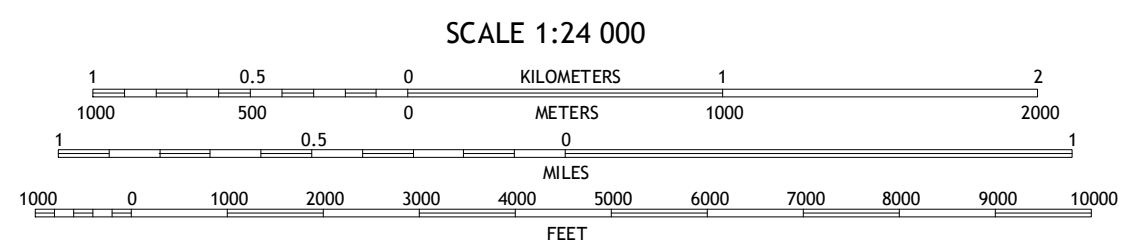
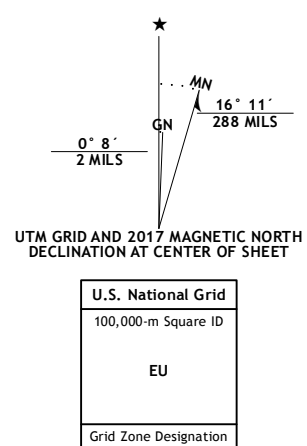


Produced by the United States Geological Survey North American Datum of 1983 (NAD83) World Geodetic System of 1984 (WGS84) Projection and 1 000-meter grid: Universal Transverse Mercator, Zone 10U 10 000-foot ticks: Washington Coordinate System of 1983 (north zone) This map is not a legal document. Boundaries may be generalized for this map scale. Private lands within government reservations may not be shown. Obtain permission before entering private lands. Imagery: N.A.I.P., November 2015 U.S. Census Bureau, 2015 - 2016 Names: GNS, 2016 Hydrography: National Hydrography Dataset, 2015 Contours: National Elevation Dataset, 1999 Boundaries: Multiple sources; see metadata file 1972 - 2016 Public Land Survey System, BLM, 2016 Wetlands: FWS National Wetlands Inventory 1977 - 2014



ADJOINING QUADRANGLES table with 3 columns and 3 rows of grid numbers.

BLAKELY ISLAND, WA 2017

