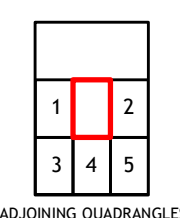
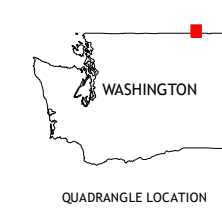
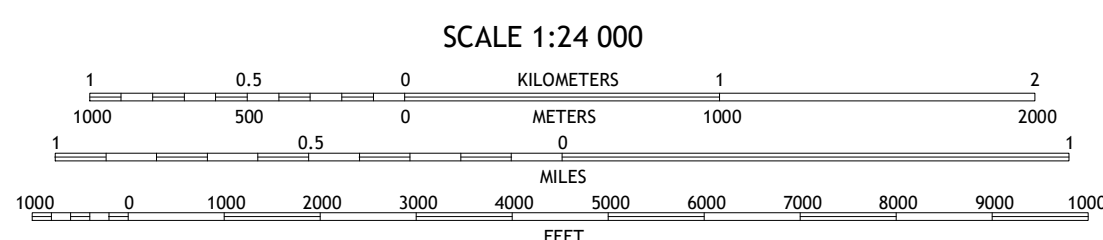
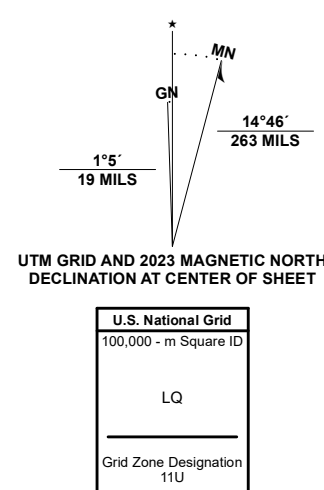


Produced by the United States Geological Survey
 North American Datum of 1983 (NAD83)
 World Geodetic System of 1984 (WGS84), Projection and
 1 000-meter grid/Universal Transverse Mercator, Zone 11U
 This map is not a legal document. Boundaries may be
 generalized for this map scale. Private lands within government
 reservations may not be shown. Obtain permission before
 entering private lands.
 Imagery.....NAIP, July 2017 - November 2017
 Roads.....U.S. Census Bureau, Not Available
 Names.....GNIS, 2010 - 2023
 Hydrography.....National Hydrography Dataset, 2006 - 2022
 Contours.....National Elevation Dataset, 1999
 Boundaries.....Multiple sources; see metadata file 2018 - 2022
 Wetlands.....FWS National Wetlands Inventory 1983



1 Curlew OE N
 2 Independent Mountain OE N
 3 Curlew
 4 Boundary Mountain
 5 Independent Mountain

